

**STAFF REPORT
C64**

A 72
S 34

06/21/18
PRC 3085.1
K. Connor

GENERAL LEASE – RECREATIONAL USE

APPLICANT:

R.C. Miller and Glenna Miller, Co-Trustees, or their Successors in Trust, under the Miller Living Trust, dated March 28, 2011, and any amendments thereto

PROPOSED LEASE:

AREA, LAND TYPE, AND LOCATION:

Sovereign land in the Main Channel of Huntington Harbour, adjacent to 16532 Somerset Lane, Huntington Beach, Orange County

AUTHORIZED USE:

Use and maintenance of an existing boat dock, access ramp, and cantilevered deck.

LEASE TERM:

10 years, beginning May 11, 2018.

CONSIDERATION:

Rent in the amount of \$2,734 per year, with an annual Consumer Price Index adjustment.

SPECIFIC LEASE PROVISIONS:

Liability insurance in an amount no less than \$1,000,000 per occurrence.

STAFF ANALYSIS AND RECOMMENDATION:

Authority:

Public Resources Code sections 6005, 6216, 6301, 6501.1, 6503, and 6503.5; California Code of Regulations, title 2, sections 2000 and 2003.

Public Trust and State's Best Interests Analysis:

On February 1, 2010, the Commission authorized the issuance a General Lease - Recreational Use for the continued use and maintenance of an existing boat dock, access ramp; and the retention of an existing cantilevered deck to Robert C. Miller and Glenna S. Miller ([Item C22, February 1, 2010](#)). That lease expired on May 10, 2018. The Applicant is now applying for a General Lease – Recreational Use for the continued

STAFF REPORT NO. **C64** (CONT'D)

use and maintenance of the existing boat dock, access ramp, and cantilevered deck.

The subject facilities, consisting of a boat dock, access ramp, and cantilevered deck, are privately owned and maintained and located within the Main Channel of Huntington Harbour. The boat dock and access ramp are used for recreational boating. Recreational boating is water-dependent and is generally consistent with the common law Public Trust Doctrine. The California Legislature has identified private recreational boating facilities as an authorized use of Public Trust lands (Pub. Resources Code, § 6503.5)

The Main Channel in Huntington Harbour was created in the early 1960s and the adjacent upland parcel is privately owned and developed with a residence. There is no public access at this upland property because the private upland property directly abuts the concrete bulkhead that defines the limits of the channel. The boat dock extends to the pierhead line, which is 60 feet into the 400-foot-wide channel, leaving the majority of the Main Channel available for navigation and public recreation. The cantilevered deck extends no more than 5 feet over the Main Channel and does not substantially interfere with the public right of navigation or access.

The proposed lease does not alienate the State's fee simple interest or permanently impair public rights. The lease is limited to a 10-year term, does not grant the lessee exclusive rights to the lease premises, and reserves an easement to the public for Public Trust-consistent uses. Upon termination of the lease, the lessee may be required to remove all improvements from State land.

The proposed lease requires the lessee insure the lease premises and indemnify the State for any liability incurred as a result of the lessee's activities thereon. The lease also requires the payment of annual rent to compensate the people of the State for the occupation of the public land involved.

Climate Change:

Climate change impacts, including sea-level rise, increased wave activity, storm events, and flooding are not limited to the open coast. The existing structures subject to the proposed lease are located within the Huntington Harbour development, along an inland, navigable, tidally influenced channel, and may be vulnerable to the impacts of sea-level rise. Huntington Harbour is built near sea-level elevation, and as a result is

STAFF REPORT NO. C64 (CONT'D)

vulnerable to flooding and storm surge events. Huntington Harbour is adjacent to two wetlands, Bolsa Chica and the Seal Beach National Wildlife Refuge, which could act as natural buffers to storm surges and lessen flood risks.

Compared to year 2000 levels, the region could see up to 1 foot of sea-level rise by the year 2030, 2 feet by 2050, and possibly over 5 feet by 2100 (National Research Council 2012). As stated in *Safeguarding California* (California Natural Resources Agency 2014), climate change is projected to increase the frequency and severity of natural disasters related to flooding, drought, and storms (especially when coupled with sea-level rise). The combination of these conditions will likely result in increased wave run up, storm surge, and flooding in coastal and near coastal areas. In tidally influenced waterways, more frequent and powerful storms can result in increased flooding conditions and damage from storm-created debris. Climate change and sea-level rise will further influence coastal and riverine areas by changing erosion and sedimentation rates. Beaches, coastal landscapes, and near-coastal riverine areas will be exposed to increased wave force and run up, potentially resulting in greater beach or bank erosion than previously experienced.

This increase in sea level combined with more frequent and stronger storm events will likely expose the lease area structures to higher flood risks, comprised of greater total water levels for longer periods of time. Flooding conditions could cause structures to be damaged or dislodged, presenting hazards to public safety as well as dangers for navigation within the channel. The lease area contains fixed features, such as pilings and an overhanging cantilevered deck, and movable features, including a floating recreational dock and access ramp. The floating nature of the movable features will allow them to rise and fall with tides and waves, increasing their resiliency to some sea-level rise impacts. The pilings and deck may need to be raised or reinforced to withstand future conditions. Although the bulkhead underneath the deck is not under the Commission's jurisdiction, any sea-level rise impacts to the bulkhead could also affect the structures under the Commission's jurisdiction because it serves to stabilize the bank. Therefore, any loss or degradation of the bulkhead would result in property damage and public safety concerns within the lease area and the surrounding waterways.

More locally based knowledge of sea-level rise impacts and adaptation strategies will be available to Huntington Harbour residents as a result of the ongoing efforts to update the City of Huntington Beach's Local Coastal

STAFF REPORT NO. **C64** (CONT'D)

Program and General Plan, and through the city's Coastal Resiliency Task Force. Regular maintenance, as required by the terms of the lease, will reduce the likelihood of severe structural degradation or dislodgement. Pursuant to the proposed lease, the Applicant acknowledges that the lease premises and adjacent upland are located in an area that may be subject to the effects of climate change, including sea-level rise.

Conclusion:

For all the reasons above, staff believes the issuance of this lease will not substantially interfere with Public Trust needs and values at this location; at this time, and for the foreseeable term of the proposed lease; and is in the best interests of the State.

OTHER PERTINENT INFORMATION:

1. This action is consistent with Strategy 1.1 of the Commission's Strategic Plan to deliver the highest levels of public health and safety in the protection, preservation, and responsible economic use of the lands and resources under the Commission's jurisdiction.
2. Staff recommends that the Commission find that this activity is exempt from the requirements of the California Environmental Quality Act (CEQA) as a categorically exempt project. The project is exempt under Class 1, Existing Facilities; California Code of Regulations, title 2, section 2905, subdivision (a)(2).

Authority: Public Resources Code section 21084 and California Code of Regulations, title 14, section 15300 and California Code of Regulations, title 2, section 2905.

EXHIBITS:

- A. Land Description
- B. Site And Location Map

RECOMMENDED ACTION:

It is recommended that the Commission:

CEQA FINDING:

Find that the activity is exempt from the requirements of CEQA pursuant to California Code of Regulations, title 14, section 15061 as a categorically exempt project, Class 1, Existing Facilities; California Code of Regulations, title 2, section 2905, subdivision (a)(2).

STAFF REPORT NO. C64 (CONT'D)

PUBLIC TRUST AND STATE'S BEST INTERESTS:

Find that the proposed lease will not substantially impair the public rights to navigation and fishing or substantially interfere with Public Trust needs and values at this location, at this time, and for the foreseeable term of the lease; and is in the best interests of the State.

AUTHORIZATION:

Authorize issuance of a General Lease - Recreational Use to the Applicant beginning May 11, 2018, for a term of 10 years, for the use and maintenance of an existing boat dock, access ramp, and cantilevered deck, as described in Exhibit A and shown on Exhibit B (for reference purposes only) attached and by this reference made a part hereof; annual rent in the amount of \$2,734, with an annual Consumer Price Index adjustment; and liability insurance in an amount no less than \$1,000,000 per occurrence.

EXHIBIT A

PRC 3085.1


LAND DESCRIPTION

A parcel of submerged land situate in Huntington Harbour, in the City of Huntington Beach, Orange County, State of California, described as follows:

BEGINNING at the most northerly corner of Lot 40, as said lot is shown and designated on that certain map of Tract No. 4677 filed September 20, 1962, in Book 168, Pages 14 through 18, Official Records of said County; thence northeasterly along the prolongation of the northwesterly line of said lot 60.00 feet to the pierhead line as described in Resolution No. 5908, passed and adopted August 1, 1988 by the City Council of said City; thence southeasterly along said pierhead line 60.00 feet to the northeasterly extension of the southeasterly line of said lot; thence southwesterly along said prolongation 60.00 feet to the most easterly corner of said lot; thence northwesterly along the northeasterly line of said lot to the POINT OF BEGINNING.

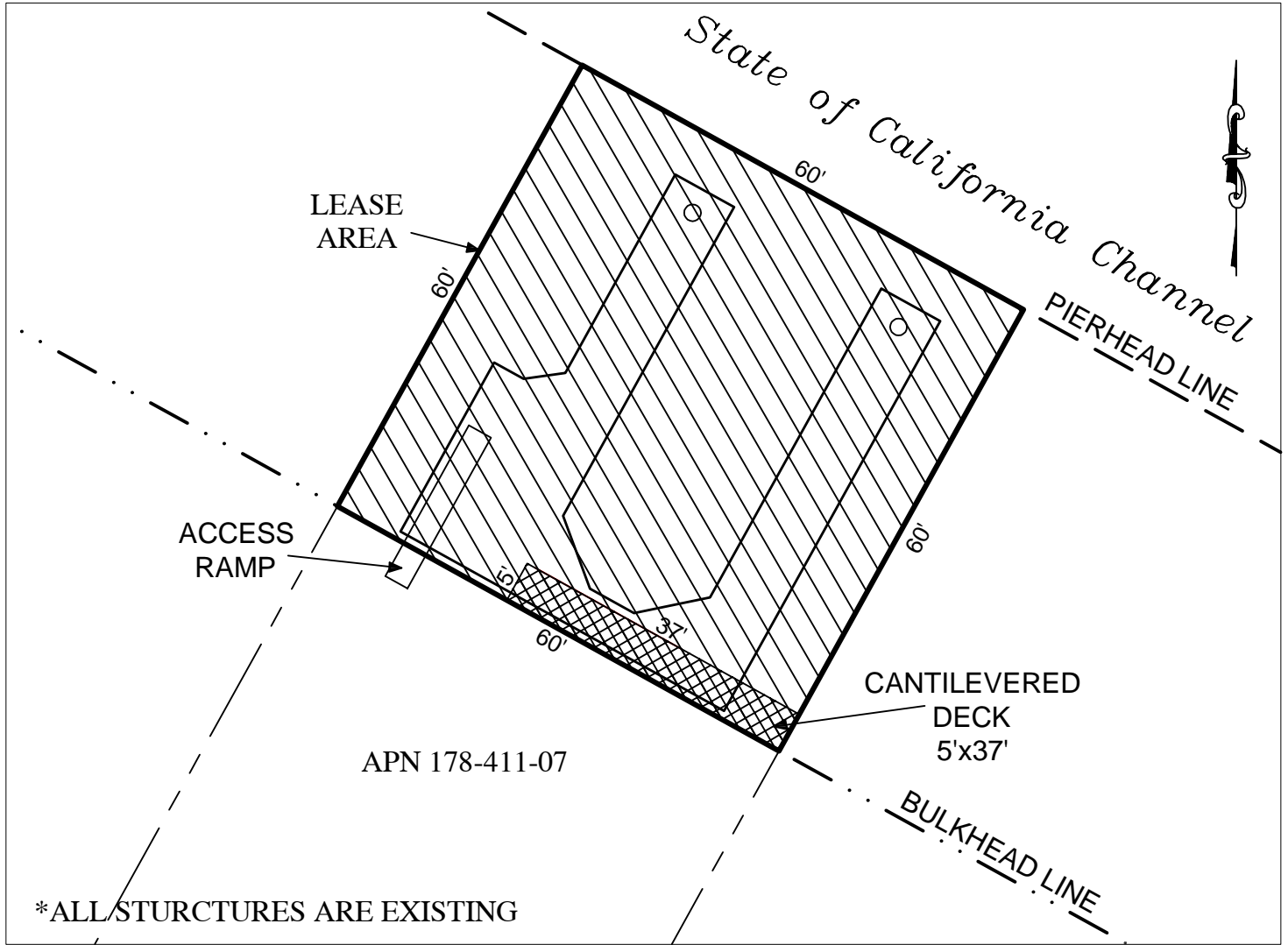
END OF DESCRIPTION

Prepared 1/12/2010 by the California State Lands Commission Boundary Unit



NO SCALE

SITE

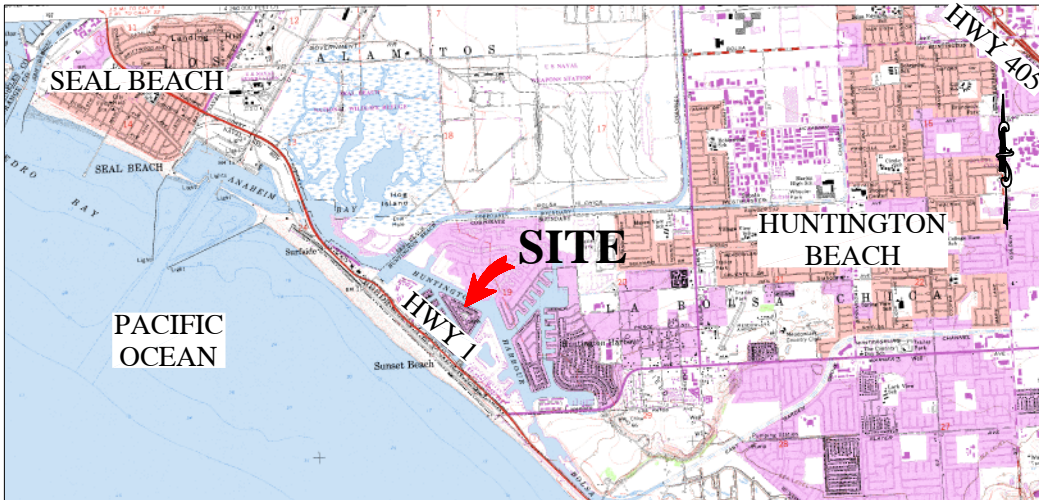


*ALL STURCTURES ARE EXISTING

16532 Somerset Lane, Huntington Beach

NO SCALE

LOCATION



MAP SOURCE: USGS QUAD

This Exhibit is solely for purposes of generally defining the lease premises, is based on unverified information provided by the Lessee or other parties and is not intended to be, nor shall it be construed as, a waiver or limitation of any State interest in the subject or any other property.

Exhibit B

PRC 3085.1
 MILLER
 APN 178-411-07
 GENERAL LEASE -
 RECREATIONAL USE
 ORANGE COUNTY



SITE