

**STAFF REPORT
C42**

A 1
S 1

04/19/18
PRC 8448.1
J. Toy

**AMENDMENT OF LEASE AND
REVISION OF RENT**

LESSEE:

Gordon Properties, L.P., a California Limited Partnership

AREA, LAND TYPE, AND LOCATION:

Sovereign land in Lake Tahoe, adjacent to 4550 North Lake Boulevard, near Carnelian Bay, Placer County.

AUTHORIZED USE:

Continued use and maintenance of an existing pier, boat lift, and two mooring buoys.

LEASE TERM:

10 years, beginning February 1, 2013.

CONSIDERATION:

This lease provides that the Commission may modify the rent periodically during the lease term. Pursuant to this provision, staff reviewed the rent under this lease and recommends that rent be revised from \$1,679 per year to \$1,325 per year, effective February 1, 2018.

PROPOSED AMENDMENT:

Amend the lease to replace the existing Exhibit A, Land Description, and Exhibit B, Site and Location Map, with the attached Exhibit A, Land Description, and Exhibit B, Site and Location Map (for reference purposes only). All other terms and conditions of the lease shall remain in effect without amendment.

STAFF ANALYSIS AND RECOMMENDATION:

Authority:

Public Resources Code sections 6005, 6216, 6301, 6501.1, 6503, and 6503.5; California Code of Regulations, title 2, sections 2000, and 2003.

Public Trust and the State's Best Interests Analysis:

On February 22, 2013, the Commission authorized a 10-year General Lease – Recreational Use to Gordon Properties, L.P., a California Limited

STAFF REPORT NO. C42 (CONT'D)

Partnership, for an existing pier, boat lift, and two mooring buoys ([Item C48, February 22, 2013](#)). The lease will expire on January 31, 2023.

Staff conducted the rent review called for in the lease and recommends the rent be revised from \$1,679 per year to \$1,325 per year based on changes to the lease (impact) area for the pier and application of the current Lake Tahoe Benchmarks. Staff also recommends the lease be amended to reflect the new reduced lease area.

The lease does not alienate the State's fee simple interest or permanently impair public rights. The recommended action will not substantially interfere with the Public Trust needs at this location, at this time, and for the foreseeable term of the lease. For these reasons, staff recommends finding the proposed action is in the best interests of the State.

OTHER PERTINENT INFORMATION:

1. This action is consistent with Strategy 2.2 of the Commission's Strategic Plan to ensure timely receipt of revenues and royalties from the use and development of State lands and minerals.
2. Amendment of the lease to make an adjustment in the lease area and approving the revision of the rent are not projects as defined by the California Environmental Quality Act because they are administrative actions that will not result in direct or indirect physical changes in the environment.

Authority: Public Resources Code section 21065 and California Code of Regulations, title 14, section 15378, subdivision (b)(5).

EXHIBITS:

- A. Land Description
- B. Site and Location Map

RECOMMENDED ACTION:

It is recommended that the Commission:

PUBLIC TRUST AND STATE'S BEST INTERESTS:

Find that the proposed amendment of Lease No. PRC 8448.1 will not substantially interfere with the Public Trust needs and values at this location, at this time, and for the foreseeable term of the lease; is consistent with the common law Public Trust Doctrine; and is in the best interests of the State.

STAFF REPORT NO. C42 (CONT'D)

AUTHORIZATION:

1. Authorize the amendment of Lease No. PRC 8448.1, a General Lease – Recreational Use, effective February 1, 2018, to replace the existing Exhibit A, Land Description, and Exhibit B, Site and Location Map, with the attached Exhibit A, Land Description, and Exhibit B, Site and Location Map (for reference purposes only).
2. Approve the revision of rent for Lease No. PRC 8448.1 from \$1,679 per year to \$1,325 per year, effective February 1, 2018.

EXHIBIT A

PRC 8448.1

LAND DESCRIPTION

Three parcels of submerged land situate in the bed of Lake Tahoe, lying adjacent to Lot 2 of fractional Section 21, Township 16 North, Range 17 East, MDM., as shown on Official Government Township Plat approved November 10, 1865 County of Placer, State of California, and more particularly described as follows:

PARCEL 1 – PIER

All those lands underlying an existing pier, catwalk and one boat lift adjacent to that parcel described in that Quitclaim Deed recorded December 23, 1996 of Document 96-007530 of Official Records of said County.

TOGETHER WITH any applicable impact area(s).

EXCEPTING THEREFROM any portion(s) lying landward of elevation 6223 feet LTD on the shoreline of said Lake Tahoe.

PARCELS 2 & 3 – BUOYS (2)

Two (2) circular parcels of land being 50 feet in diameter, underlying two (2) existing buoys lying adjacent to said parcel.

Accompanying plat is hereby made part of this description.

END OF DESCRIPTION

Prepared November 2, 2017 by the California State Lands Commission Boundary Unit.





APN 091-165-001

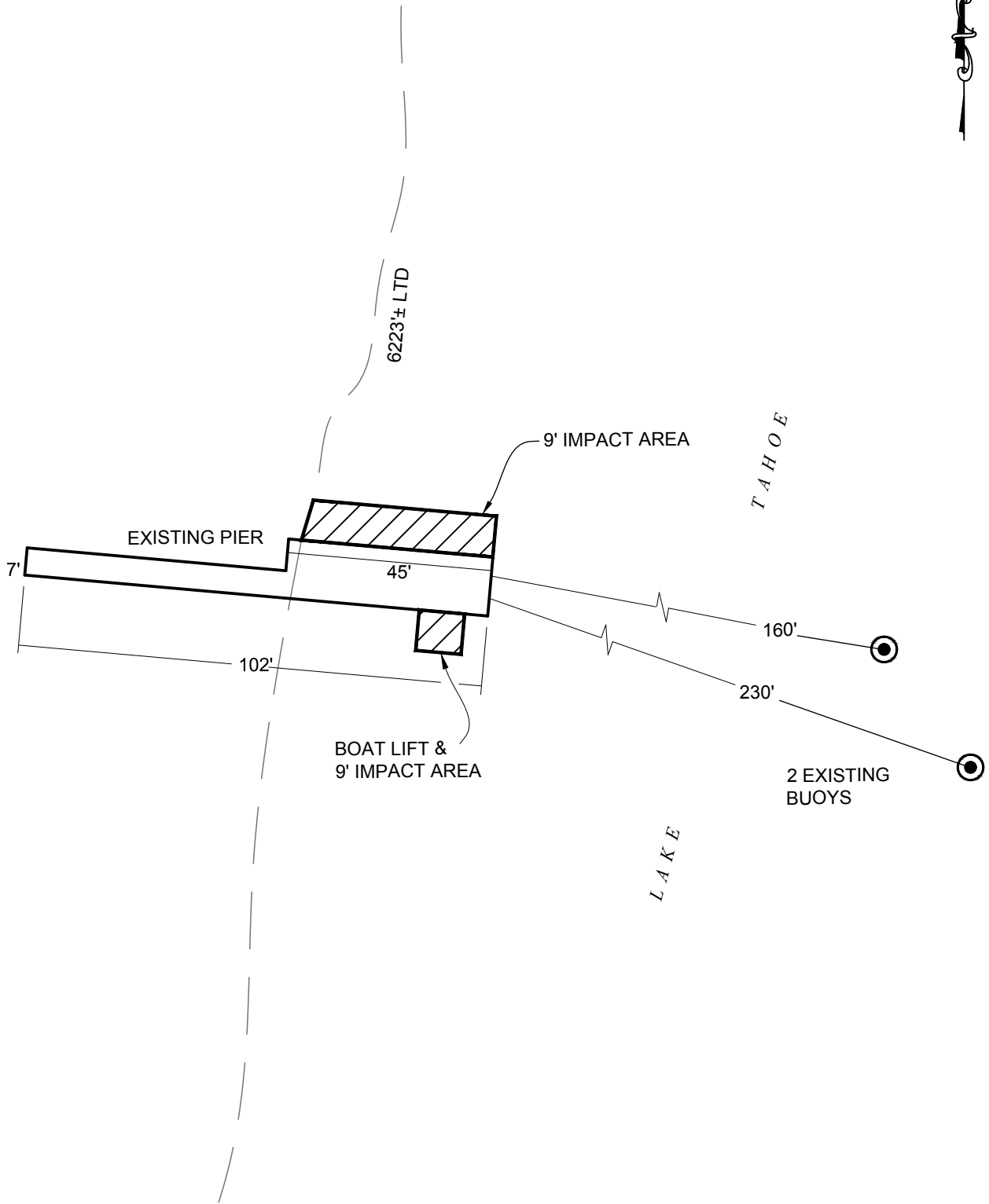


EXHIBIT A

Page 2 of 2

MJJ 11/08/17

LAND DESCRIPTION PLAT
 PRC 8448.1, GORDON
 PLACER COUNTY

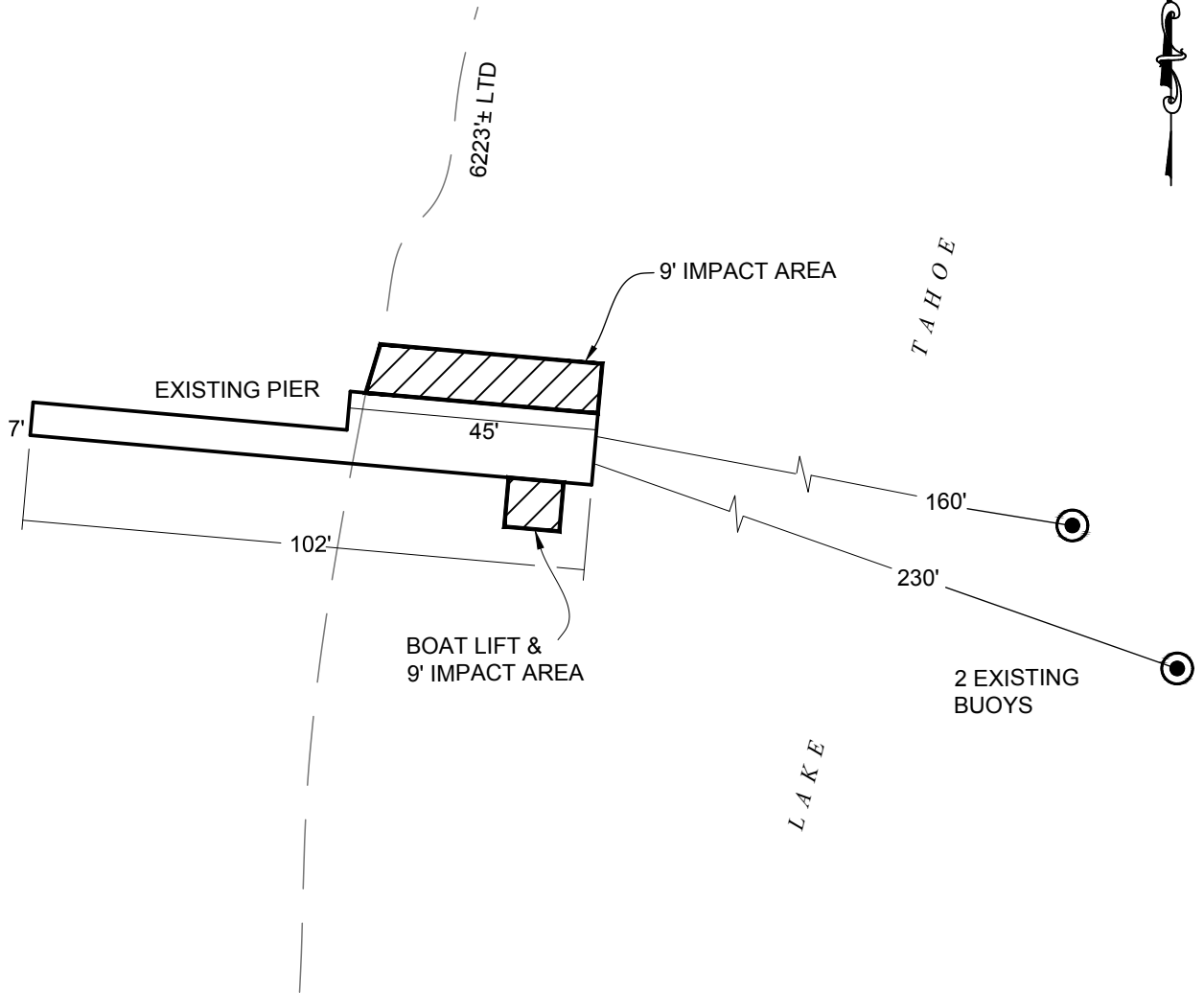
CALIFORNIA STATE
 LANDS COMMISSION



NO SCALE

SITE

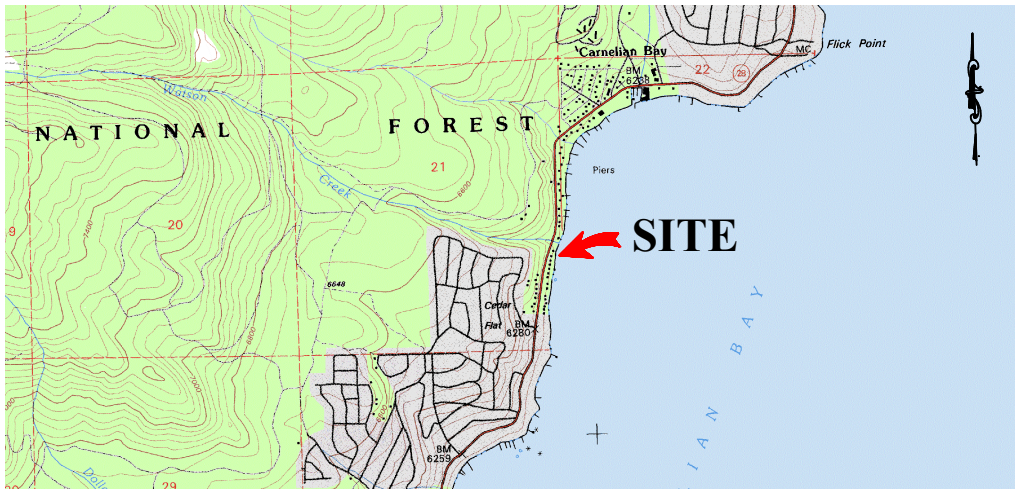
APN 091-165-001



4550 NORTH LAKE BLVD., NEAR CARNELIAN BAY

NO SCALE

LOCATION



MAP SOURCE: USGS QUAD

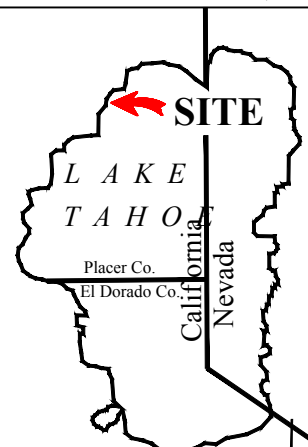
Exhibit B

PRC 8448.1

GORDON

APN 091-165-001

GENERAL LEASE -
RECREATIONAL USE
PLACER COUNTY



This Exhibit is solely for purposes of generally defining the lease premises, is based on unverified information provided by the Lessee or other parties and is not intended to be, nor shall it be construed as, a waiver or limitation of any State interest in the subject or any other property.

MJJ 11/08/17