

**CALENDAR ITEM  
C23**

A 5, 9  
S 1

02/21/14  
PRC 6524.1  
J. Sampson

**GENERAL LEASE – RECREATIONAL AND PROTECTIVE STRUCTURE USE**

**APPLICANTS:**

Edwin M. Kado and Jean A. Kado, Trustees of the Ed and Jean Kado Family Revocable Trust, Established December 17, 1998

**AREA, LAND TYPE, AND LOCATION:**

Sovereign land in Sacramento River, adjacent to 1635 Garden Highway, city of Sacramento, Sacramento County.

**AUTHORIZED USE:**

Continued use and maintenance of an existing covered single-berth floating boat dock, two pilings, one three-pile dolphin, ramp, and bank protection.

**LEASE TERM:**

10 years, beginning November 20, 2013.

**CONSIDERATION:**

Covered single-berth floating boat dock, two pilings, one three-pile dolphin, and a ramp: \$435 per year, with the State reserving the right to fix a different rent periodically during the lease term, as provided for in the lease.

Bank protection: Public use and benefit, with the State at any time to set a monetary rent if the Commission finds such action to be in the State's best interest.

**SPECIFIC LEASE PROVISIONS:**

Liability insurance in an amount no less than \$1,000,000 per occurrence.

**OTHER PERTINENT INFORMATION:**

1. Applicants own the upland adjoining the lease premises.
2. On February 2, 2004, the Commission authorized a 10-year General Lease – Recreational and Protective Structure Use to Edwin M. Kado and Jean A. Kado, Trustees of the Ed and Jean Kado Family Revocable Trust,

CALENDAR ITEM NO. **C23** (CONT'D)

Established December 17, 1998. That lease expired November 19, 2013. The Applicants are now applying for a new General Lease – Recreational and Protective Structure.

3. The bank protection mutually benefits both the public and the Applicants. The bank of the Sacramento River will have additional protection from wave action provided at no cost to the public.
4. The staff recommends that the Commission find that this activity is exempt from the requirements of the California Environmental Quality Act (CEQA) as a categorically exempt project. The project is exempt under Class 1, Existing Facilities; California Code of Regulations, Title 2, section 2905, subdivision (a)(2).

Authority: Public Resources Code section 21084 and California Code of Regulations, Title 14, section 15300 and California Code of Regulations, Title 2, section 2905.

5. This activity involves lands identified as possessing significant environmental values pursuant to Public Resources Code section 6370 et seq., but such activity will not affect those significant lands. Based upon the staff's consultation with the persons nominating such lands and through the CEQA review process, it is the staff's opinion that the project, as proposed, is consistent with its use classification.

**EXHIBITS:**

- A. Land Description
- B. Site and Location Map

**RECOMMENDED ACTION:**

It is recommended that the Commission:

**CEQA FINDING:**

Find that the activity is exempt from the requirements of CEQA pursuant to California Code of Regulations, Title 14, section 15061 as a categorically exempt project, Class 1, Existing Facilities; California Code of Regulations, Title 2, section 2905, subdivision (a)(2).

CALENDAR ITEM NO. **C23** (CONT'D)

**SIGNIFICANT LANDS INVENTORY FINDING:**

Find that this activity is consistent with the use classification designated by the Commission for the land pursuant to Public Resources Code section 6370 et seq.

**AUTHORIZATION:**

Authorize issuance of a General Lease – Recreational and Protective Structure Use to Edwin M. Kado and Jean A. Kado, Trustees of the Ed and Jean Kado Family Revocable Trust, established December 17, 1998 beginning November 20, 2013, for a term of 10 years, for the continued use and maintenance of an existing covered single-berth floating boat dock, two pilings, one three-pile dolphin, ramp, and bank protection as described on Exhibit A and as shown on Exhibit B (for reference purposes only) attached and by this reference made a part hereof: consideration for the covered single-berth floating boat dock, two pilings, one three-pile dolphin, and ramp: annual rent in the amount of \$435, with the State reserving the right to fix a different rent periodically during the lease term, as provided in the lease; consideration for the bank protection: the public use and benefit with the State reserving the right at any time to set a monetary rent if the Commission finds such action to be in the State's best interest; and liability insurance in the amount of no less than \$1,000,000 per occurrence.

**EXHIBIT A**

**PRC 6524.1**

**LAND DESCRIPTION**

A parcel of tide and submerged land situate in the bed of the Sacramento River, lying adjacent to Swamp and Overflowed Land Survey 908, patented September 30, 1872, County of Sacramento, State of California and more particularly described as follows:

All those lands underlying an existing single berth covered floating boat dock, uncovered boat dock, ramp, two pilings and three-pile dolphin lying adjacent to that parcel described in Exhibit "A" of Quitclaim Deed, recorded April 15, 1999 in Document Number 199904150610 in Official Records of said County.

TOGETHER WITH any applicable Impact Area(s).

ALSO TOGETHER WITH that land lying immediately beneath any bank protection structure adjacent to said parcel.

EXCEPTING THEREFROM any portion lying landward of the ordinary high water mark of the left bank of said river.

Accompanying plat is hereby made part of this description.

**END OF DESCRIPTION**

Prepared 02/07/14 by the California State Lands Commission Boundary Unit

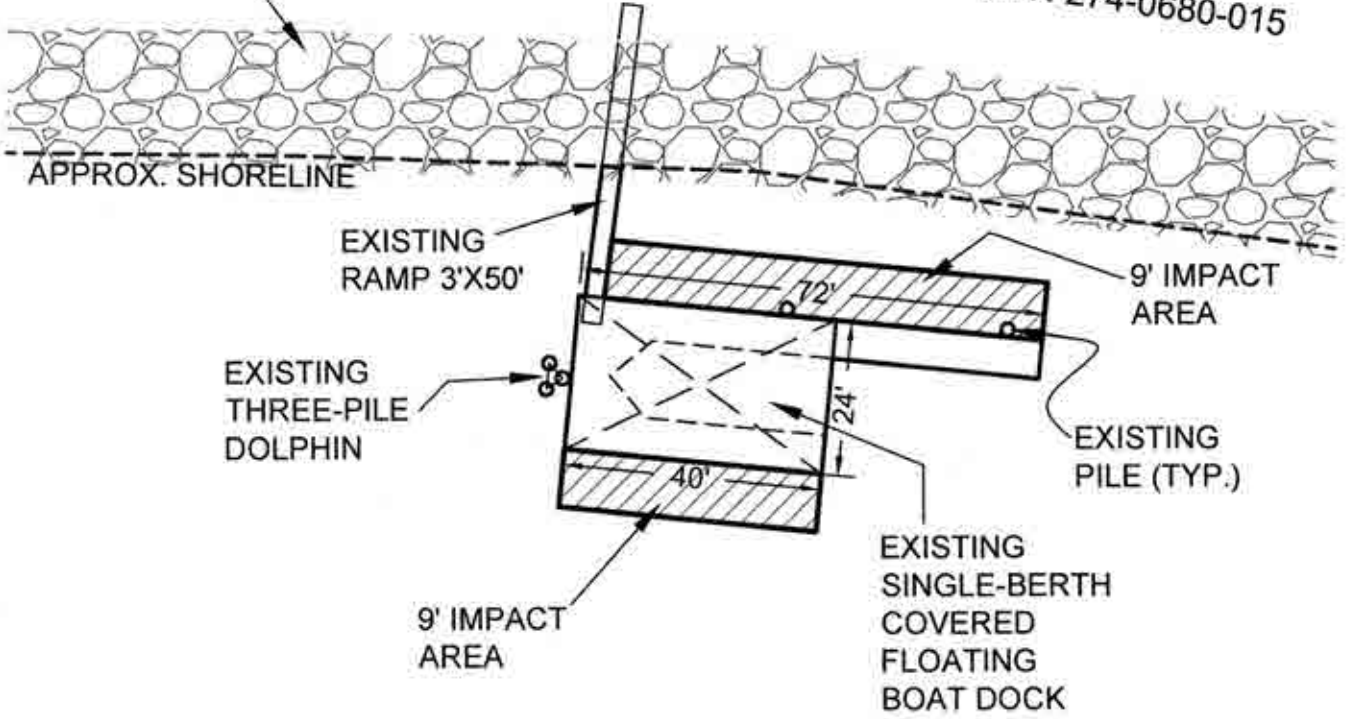




EXISTING BANK PROTECTION

APN 274-0030-071

APN 274-0680-015



SACRAMENTO

RIVER

### EXHIBIT A

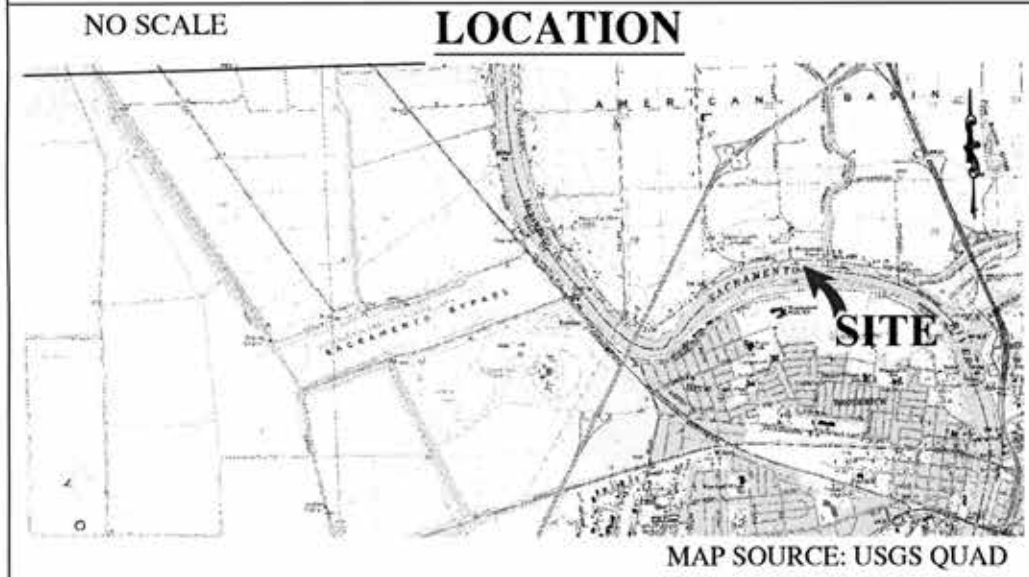
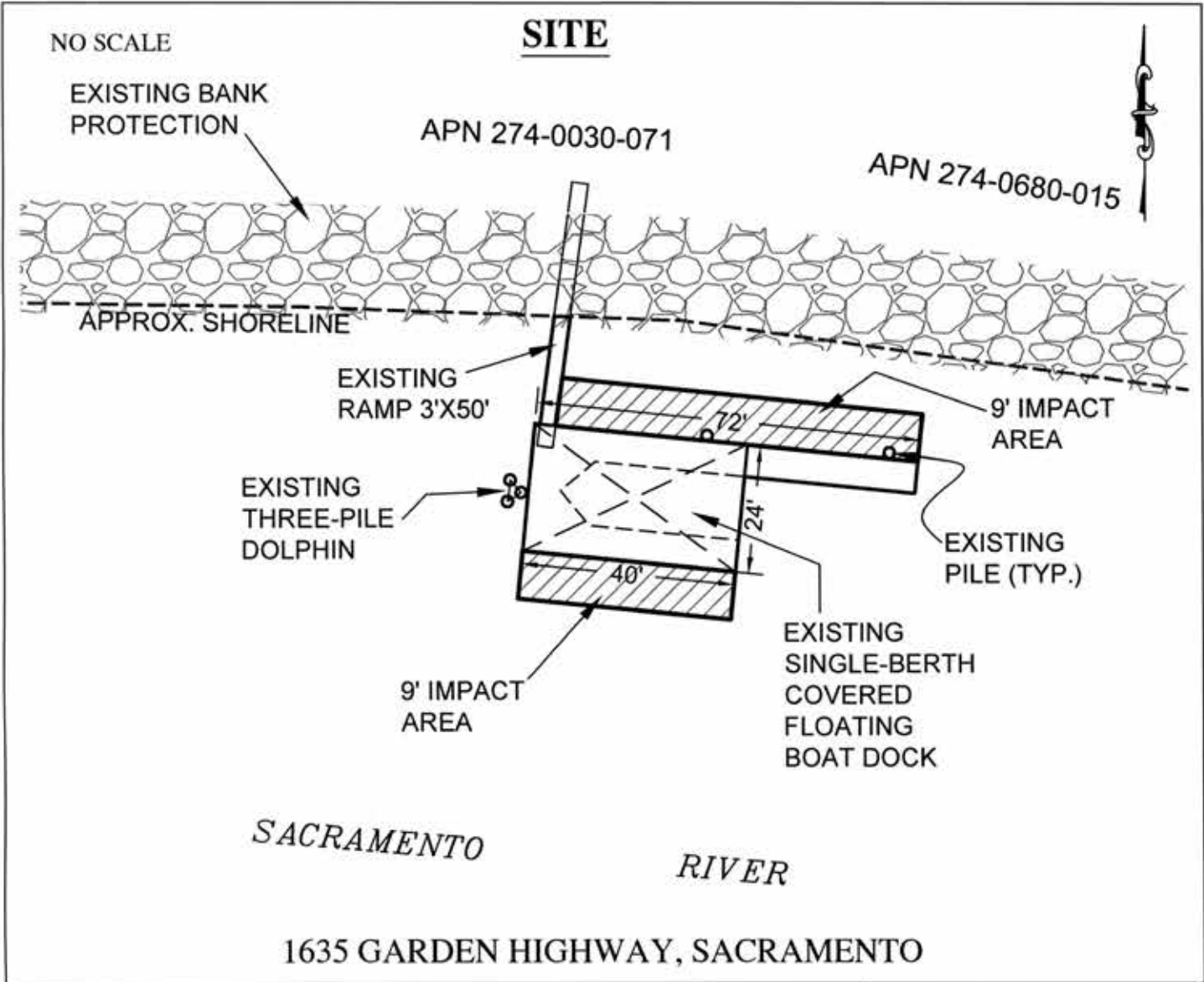
Page 2 of 2

TS 02/07/14

LAND DESCRIPTION PLAT  
 PRC 6524.1, KADO  
 SACRAMENTO COUNTY

CALIFORNIA STATE  
 LANDS COMMISSION





**Exhibit B**  
 PRC 6524.1  
 KADO  
 APNs 274-0030-071 & 274-0680-015  
 GENERAL LEASE-  
 RECREATIONAL &  
 PROTECTIVE STRUCTURE USE  
 SACRAMENTO COUNTY



This Exhibit is solely for purposes of generally defining the lease premises, is based on unverified information provided by the Lessee or other parties and is not intended to be, nor shall it be construed as, a waiver or limitation of any State interest in the subject or any other property.