

**CALENDAR ITEM
C03**

A 1
S 1

06/21/13
PRC 6924.1
G. Asimakopoulos

GENERAL LEASE – RECREATIONAL USE

APPLICANT:

Carolyn Sue Griset, as Trustee of the Carolyn Sue Griset Family Trust dated August 15, 1989

AREA, LAND TYPE, AND LOCATION:

Sovereign land in Lake Tahoe, adjacent to 6123 North Lake Boulevard, near Tahoe Vista, Placer County.

AUTHORIZED USE:

Continued use and maintenance of an existing pier, boatlift and two mooring buoys.

LEASE TERM:

10 years, beginning August 1, 2013.

CONSIDERATION:

\$1,542 per year, with the State reserving the right to fix a different rent periodically during the lease term, as provided in the lease.

SPECIFIC LEASE PROVISIONS:

Insurance:

Liability insurance in an amount no less than \$1,000,000 per occurrence.

Other:

The proposed lease contains a provision requiring the Applicant to obtain authorization from the Tahoe Regional Planning Agency (TRPA) for the mooring buoys within two years after the adoption of a Final Environmental Impact Statement (FEIS) for the Lake Tahoe Shorezone Ordinance Amendments and approval of the amended ordinances. This is a continuation of the process the Commission used from approximately 1995 to October 2008 when TRPA adopted an FEIS and Ordinance Amendments supported by the FEIS. In September 2010, the U.S. District Court invalidated the FEIS and nullified the Amendments. When

CALENDAR ITEM NO. **C03** (CONT'D)

additional information is available, Commission staff will advise the Commission on any suggested modifications to the process used by the Commission pending resolution of the TRPA FEIS and amended ordinance issues.

OTHER PERTINENT INFORMATION:

1. Applicant owns the upland parcel adjoining the lease premises.
2. On August 19, 2003, the Commission authorized a 10-year Recreational Pier Lease with Carolyn Sue Griset, as Trustee of the Carolyn Sue Griset Family Trust dated August 15, 1989. That lease will expire on July 31, 2013. The Applicant is now applying for a new General Lease – Recreational Use.
3. The staff recommends that the Commission find that this activity is exempt from the requirements of the California Environmental Quality Act (CEQA) as a categorically exempt project. The project is exempt under Class 1, Existing Facilities; California Code of Regulations, Title 2, section 2905, subdivision (a)(2).

Authority: Public Resources Code section 21084 and California Code of Regulations, Title 14, section 15300 and California Code of Regulations, Title 2, section 2905.

4. This activity involves lands identified as possessing significant environmental values pursuant to Public Resources Code section 6370 et seq., but such activity will not affect those significant lands. Based upon the staff's consultation with the persons nominating such lands and through the CEQA review process, it is the staff's opinion that the project, as proposed, is consistent with its use classification.

EXHIBITS:

- A. Land Description
- B. Site and Location Map

CALENDAR ITEM NO. **C03** (CONT'D)

RECOMMENDED ACTION:

It is recommended that the Commission:

CEQA FINDING:

Find that the activity is exempt from the requirements of CEQA pursuant to California Code of Regulations, Title 14, section 15061 as a categorically exempt project, Class 1, Existing Facilities; California Code of Regulations, Title 2, section 2905, subdivision (a)(2).

SIGNIFICANT LANDS INVENTORY FINDING:

Find that this activity is consistent with the use classification designated by the Commission for the land pursuant to Public Resources Code section 6370 et seq.

AUTHORIZATION:

Authorize issuance of a General Lease – Recreational Use to Carolyn Sue Griset, as Trustee of the Carolyn Sue Griset Family Trust dated August 15, 1989, beginning August 1, 2013, for a term of 10 years, for the continued use and maintenance of an existing pier, boatlift, and two mooring buoys, as described in Exhibit A and shown on Exhibit B (for reference purposes only) attached and by this reference made a part hereof; annual rent in the amount of \$1,542, with the State reserving the right to fix a different rent periodically during the lease term, as provided in the lease; and liability insurance in an amount no less than \$1,000,000 per occurrence.

EXHIBIT A

PRC 6924.1

LAND DESCRIPTION

Three parcels of submerged lands situated in the bed of Lake Tahoe, lying adjacent to Lot 4 of fractional Section 14, Township 16 North, Range 17 East, M.D.B.&M., as shown on Official Government Township Plat approved November 10, 1865, County of Placer, State of California, more particularly described as follows:

PARCEL 1 – PIER

All those lands underlying an existing pier, catwalk and boat lift lying adjacent to those parcels described in Quit Claim Deed recorded May 2, 1994 as Document Number 94-033361 in Official Records of said County.

TOGETHER WITH a ten foot impact area.

EXCEPTING THEREFROM any portion lying landward of elevation 6223 feet LTD on the shoreline of said Lake Tahoe.

PARCELS 2 & 3 – BUOYS

Two circular parcels of land, being 50 feet in diameter, underlying two existing buoys lying adjacent to those parcels described in Quit Claim Deed recorded May 2, 1994 as Document Number 94-033361 in Official Records of said County.

Accompanying plat is hereby made part of this description.

END OF DESCRIPTION

Prepared 03/15/2013 by the California State Lands Commission Boundary Unit.



APN 117-020-024

NORTH LAKE BLVD.

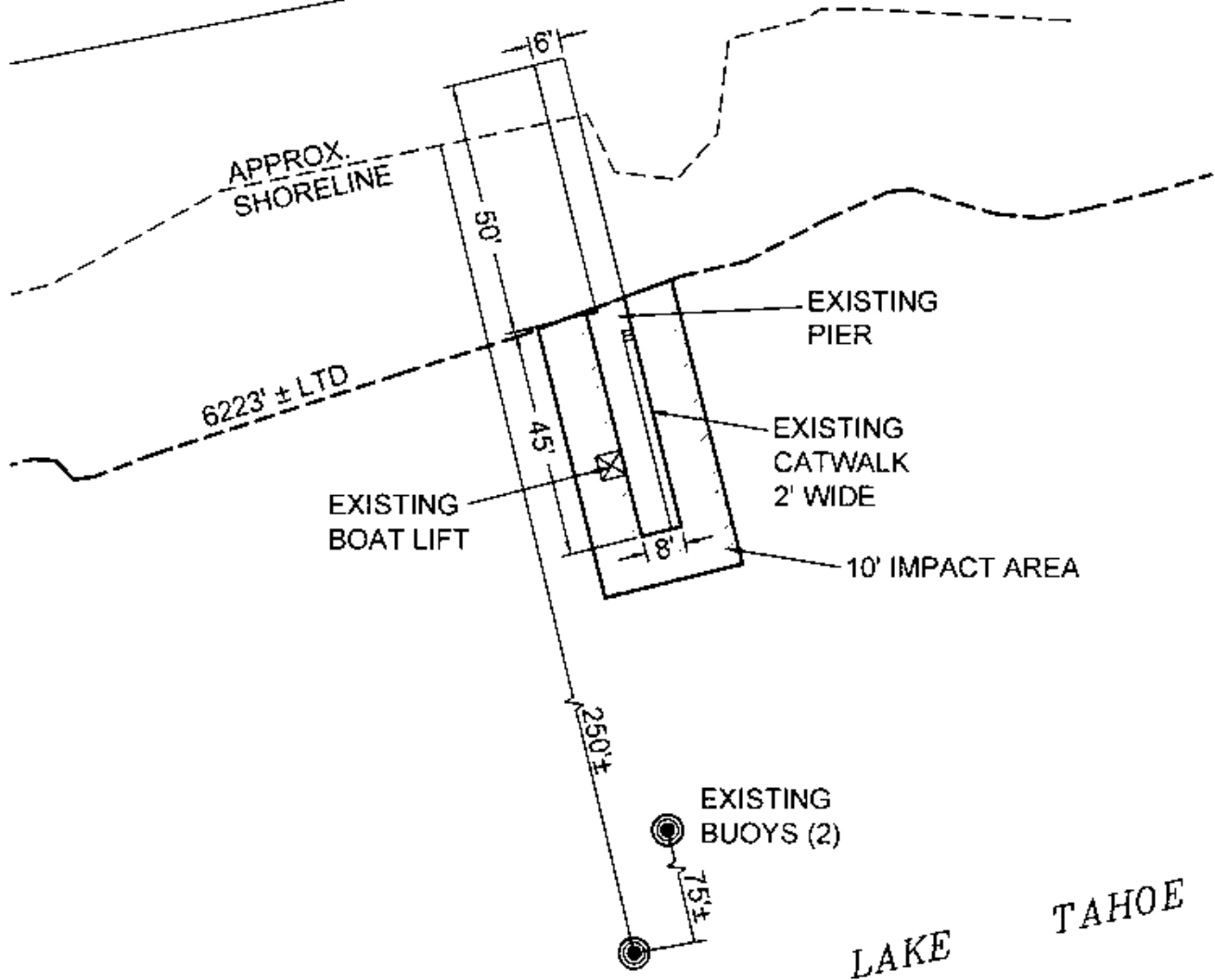


EXHIBIT A

Page 2 of 2

TS 03/15/13

LAND DESCRIPTION PLAT
PRC 6924.1, GRISET FAMILY TRUST
PLACER COUNTY

CALIFORNIA STATE
LANDS COMMISSION

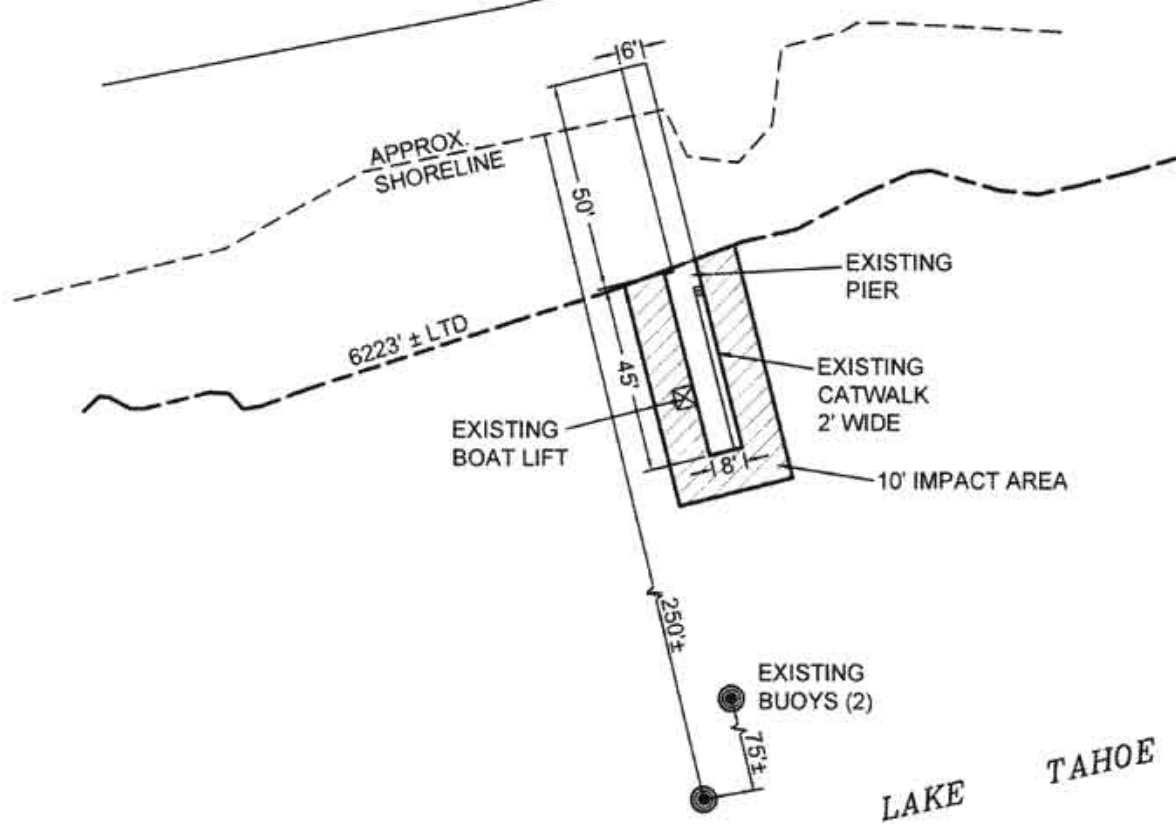


NO SCALE

SITE

APN 117-020-024

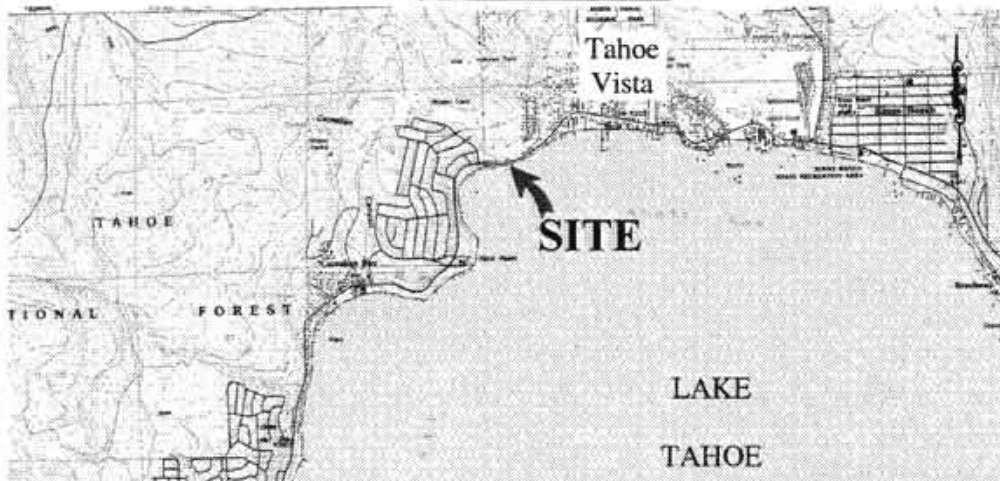
NORTH LAKE BLVD.



6123 NORTH LAKE BOULEVARD, NEAR TAHOE VISTA

NO SCALE

LOCATION



MAP SOURCE: USGS QUAD

This Exhibit is solely for purposes of generally defining the lease premises, is based on unverified information provided by the Lessee or other parties and is not intended to be, nor shall it be construed as, a waiver or limitation of any State interest in the subject or any other property.

Exhibit B

PRC 6924.1
 GRISET FAMILY TRUST
 APN 117-020-024
 GENERAL LEASE -
 RECREATIONAL USE
 PLACER COUNTY

SITE



TS 03/15/13