

**CALENDAR ITEM
C37**

A 4
S 1

03/29/12
W 21080
N. Lavoie

GENERAL LEASE – RECREATIONAL USE

APPLICANTS:

Kaya Tuncer and Mary Mills Tuncer, Trustees of The Tuncer Family Trust dated October 2, 2001

AREA, LAND TYPE, AND LOCATION:

Sovereign land in Lake Tahoe, adjacent to 3170 Edgewater Drive, near Tahoe City, Placer County.

AUTHORIZED USE:

Use and maintenance of two existing mooring buoys not previously authorized by the Commission.

LEASE TERM:

10 years, beginning March 29, 2012.

CONSIDERATION:

\$680 per year, with the State reserving the right to fix a different rent periodically during the lease term, as provided in the lease.

SPECIFIC LEASE PROVISIONS:

Insurance:

Liability insurance in the amount of no less than \$1,000,000.

Other:

The proposed lease contains a provision requiring the Applicants to obtain authorization from the Tahoe Regional Planning Agency (TRPA) for the mooring buoys within two years after the adoption of a Final Environmental Impact Statement (FEIS) for the Lake Tahoe Shorezone Ordinance Amendments and approval of the amended ordinances. This is a continuation of the process the Commission used from approximately 1995 to October 2008 when TRPA adopted an FEIS and Ordinance Amendments supported by the FEIS. In September 2010, the U.S. District Court invalidated the FEIS and nullified the Amendments. When additional information is available, Commission staff will advise the

CALENDAR ITEM NO. **C37** (CONT'D)

Commission on any suggested modifications to the process used by the Commission pending resolution of the TRPA FEIS and amended ordinance issues.

OTHER PERTINENT INFORMATION:

1. Applicants own the upland adjoining the lease premises.
2. Applicants are applying for a General Lease – Recreational Use. The Applicants' existing mooring buoys have been in Lake Tahoe for many years but have not been previously authorized by the Commission. Staff recommends bringing the existing mooring buoys under lease, subject to the Applicants obtaining TRPA permit authorization.
3. On October 8, 2011, Chapter 585, Statutes of 2011 became law. The law is effective January 1, 2012. This new law repeals section 6503.5 of the Public Resources Code, which had allowed rent-free use of State-owned land by certain private parties for their recreational piers. It replaced the former section with a new section 6503.5 which provides that the State Lands Commission "shall charge rent for a private recreational pier constructed on state lands." The law provides for two exceptions to the imposition of rent. Those exceptions are for:
 - A. A lease in effect on July 1, 2011 through the remaining term of that lease. If a lease in effect on July 1, 2011 expires or is otherwise terminated, any new lease will be subject to rent; and
 - B. A lease for which the lease application and application fees were submitted to the Commission prior to March 31, 2011.

The Applicants do not qualify for an exception and the lease is subject to rent because the application was received after March 31, 2011.

4. Pursuant to the Commission's delegation of authority and the State CEQA Guidelines (Cal. Code Regs., tit 14, § 15061), the staff has determined that this activity is exempt from the requirements of CEQA as a categorically exempt project. The project is exempt under Class 1, Existing Facilities; California Code of Regulations, Title 2, section 2905, subdivision (a)(2).

Authority: Public Resources Code section 21084 and California Code of Regulations, Title 14, section 15300 and California Code of Regulations, Title 2, section 2905.

CALENDAR ITEM NO. **C37** (CONT'D)

5. This activity involves lands identified as possessing significant environmental values pursuant to Public Resources Code section 6370 et seq., but such activity will not affect those significant lands. Based upon the staff's consultation with the persons nominating such lands and through the CEQA review process, it is the staff's opinion that the project, as proposed, is consistent with its use classification.

EXHIBITS:

- A. Land Description
- B. Site and Location Map

RECOMMENDED ACTION:

It is recommended that the Commission:

CEQA FINDING:

Find that the activity is exempt from the requirements of CEQA pursuant to California Code of Regulations, Title 14, section 15061 as a categorically exempt project, Class 1, Existing Facilities; California Code of Regulations, Title 2, section 2905, subdivision (a)(2).

SIGNIFICANT LANDS INVENTORY FINDING:

Find that this activity is consistent with the use classification designated by the Commission for the land pursuant to Public Resources Code section 6370 et seq.

AUTHORIZATION:

Authorize issuance of a General Lease – Recreational Use to Kaya Tuncer and Mary Mills Tuncer, Trustees of The Tuncer Family Trust dated October 2, 2001, beginning March 29, 2012, for a term of 10 years, for the use and maintenance of two existing mooring buoys not previously authorized by the Commission as described in Exhibit A and shown on Exhibit B (for reference purposes only) attached and by this reference made a part hereof; annual rent in the amount of \$680, with the State reserving the right to fix a different rent periodically during the lease term, as provided in the lease; and liability insurance in the amount of no less than \$1,000,000.

EXHIBIT A

W 21080

LAND DESCRIPTION

Two parcels of submerged lands situated in the bed of Lake Tahoe, lying adjacent to Lot 7 of fractional Section 33, Township 16 North, Range 17 East, M.D.B.&M., as shown on Official Government Township Plat approved November 10, 1865, County of Placer, State of California, more particularly described as follows:


PARCEL 1 & 2 – BUOYS

Two circular parcels of land, each being 50 feet in diameter, underlying two existing buoys lying adjacent to the Parcel II as described in Grand Deed recorded September 28, 2010 as Document Number 2010-0076948 in Official Records of said County.

Accompanying plat is hereby made part of this description.

END OF DESCRIPTION

Prepared 01/17/2012 by the California State Lands Commission Boundary Unit.



NO SCALE

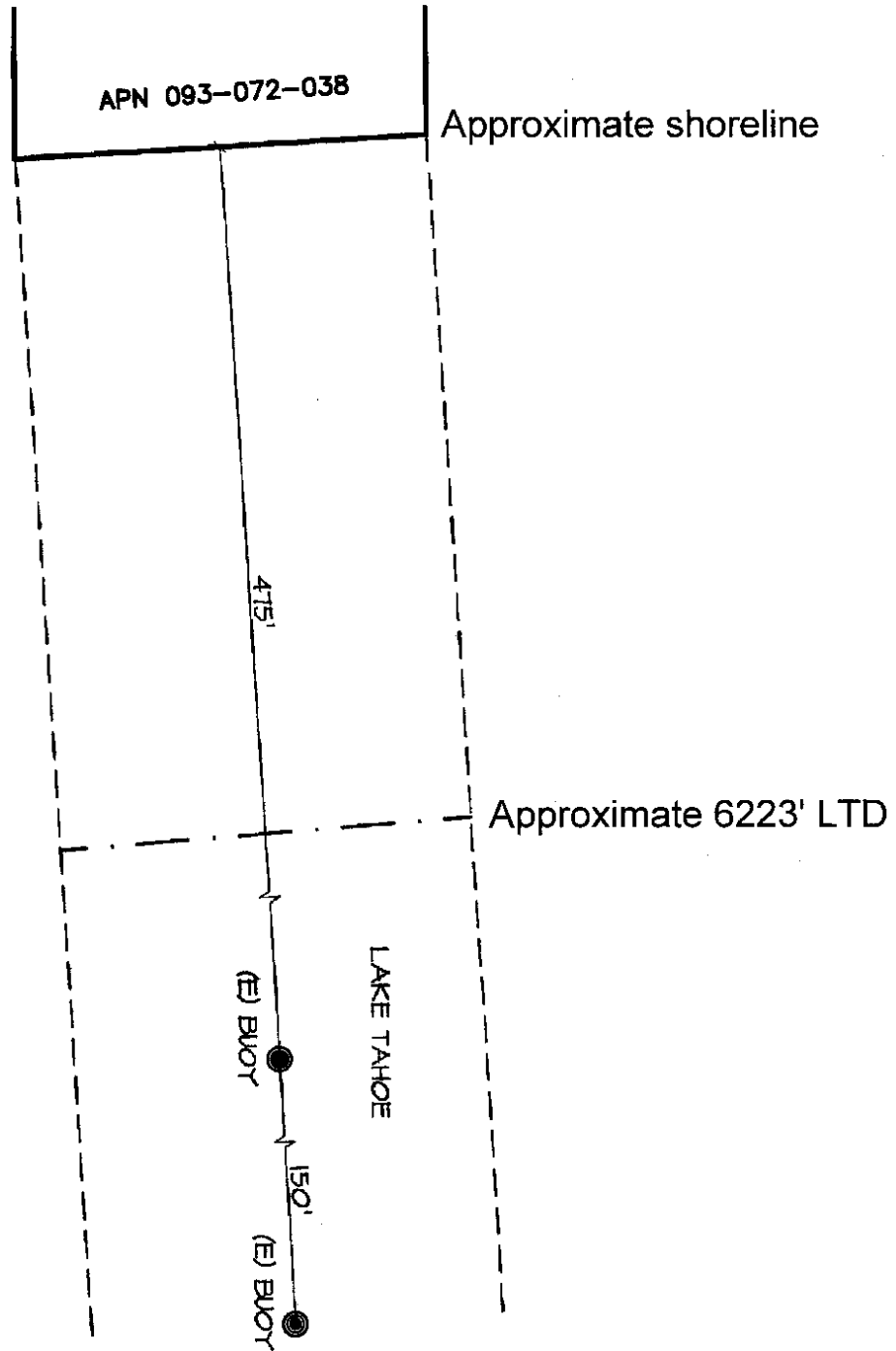


EXHIBIT A

Page 2 of 2

TS 01/17/12

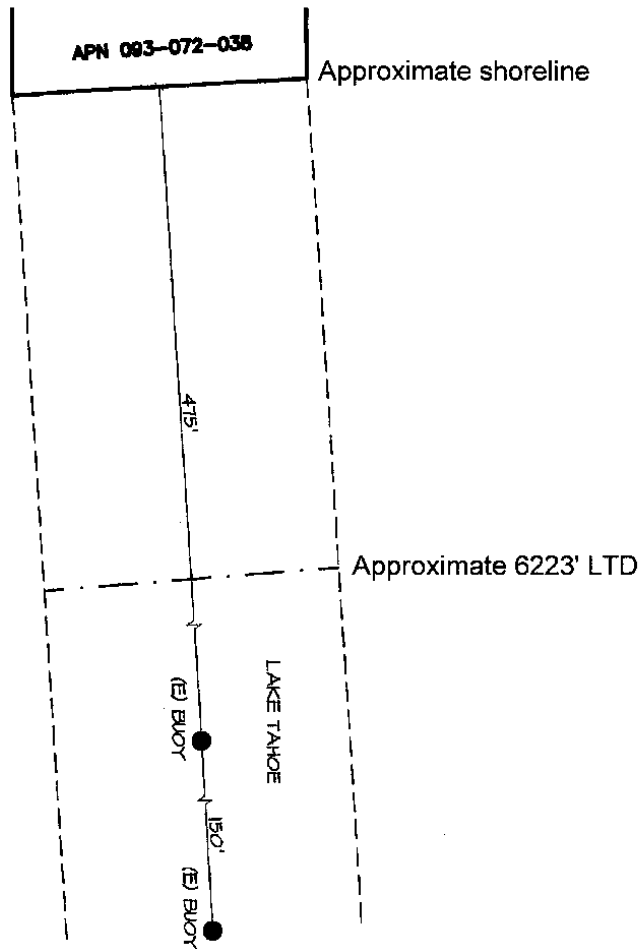
LAND DESCRIPTION PLAT
W 21080, TUNCER
PLACER COUNTY

CALIFORNIA STATE
LANDS COMMISSION



NO SCALE

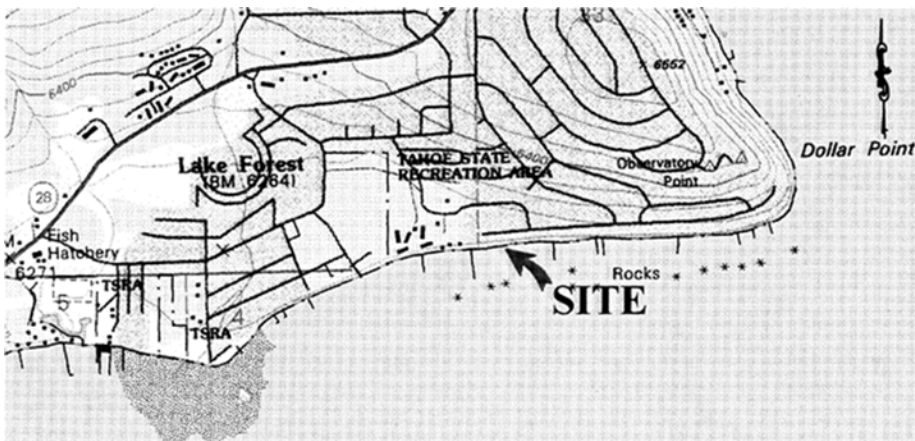
SITE



3170 EDGEWATER DRIVE, NEAR TAHOE CITY

NO SCALE

LOCATION

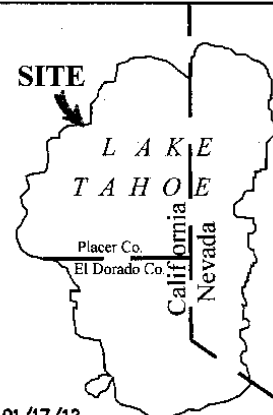


MAP SOURCE: USGS QUAD

This Exhibit is solely for purposes of generally defining the lease premises, is based on unverified information provided by the Lessee or other parties and is not intended to be, nor shall it be construed as, a waiver or limitation of any State interest in the subject or any other property.

Exhibit B

W 21080
 TUNCER
 APN 093-072-038
 GENERAL LEASE -
 RECREATIONAL USE
 PLACER COUNTY



TS 01/17/12