

**CALENDAR ITEM
C54**

S 1, 2, 3, 4, 8, 12, 14, 15

10/ 29/10
W20902
W24191
W26213
Colson
Frey

A 1, 2, 6, 12, 13, 25, 28

**Cession of Concurrent Criminal Jurisdiction
Pursuant To Government Code Section 126
At Redwood National Park, Del Norte and Humboldt Counties,
Whiskeytown National Recreation Area, Shasta County,
Lava Beds National Monument, Siskiyou and Modoc Counties,
Pinnacles National Monument, Monterey and San Benito Counties,
Devils Postpile, Madera County, Pt. Reyes National Seashore, Portion of Golden
Gate National Recreation Area and Muir Woods National Monument, Marin County
and Portion of Golden Gate National Recreation Area, San Francisco County**

Pursuant to Government Code Section 126 the State Lands Commission is authorized on behalf of the State of California to cede concurrent criminal jurisdiction for not more than five years to the United States upon finding:

- a. The land is held or leased for the erection of forts, arsenals and other needful buildings, or other public purpose within the purview of Clause 17 of Section 8 of Article 1 of the United States Constitution;
- b. The cession is in compliance with the laws of the United States;
- c. The United States has in writing requested such cession; and
- d. The State reserves jurisdiction over the land, water, and use of water with full power to control and regulate the acquisition, use, control, and distribution of water with respect to the land affected by the cession.
- e. The State excepts and reserves to the state all deposits of minerals, including oil and gas, in the land, and to the state, or persons authorized by the state, the right to prospect for, mine, and remove the deposits from the land.
- f. The United States has agreed to compensate the State for costs incurred in processing the cession.

CALENDAR ITEM NO. C54 (CONT'D)

Presently, the United States has concurrent criminal legislative jurisdiction over Redwood National Park in Del Norte and Humboldt Counties, Whiskeytown National Recreation Area in Shasta County, Lava Beds National Monument in Siskiyou and Modoc Counties, Pinnacles National Monument in Monterey and San Benito Counties, Devils Postpile in Madera County, and Pt. Reyes National Seashore in Marin County. The cessions of jurisdiction over these areas were the subject of Commission action on August 8, 2005 and they are effective for five year periods ending between November 2010 and January 2011.

On June 1, 2009 the United States acquired concurrent criminal legislative jurisdiction over portions of the Golden Gate National Recreation Area (GGNRA) including Muir Woods and certain tide and submerged lands leased from the State of California through the State Lands Commission in Marin County (PRC 8828). Simultaneously the United States also acquired concurrent criminal legislative jurisdiction over tide and submerged lands leased from the State of California through the State Lands Commission in San Francisco County (PRC 8828). These cessions are effective until 2014.

Pursuant to the cessions of concurrent criminal jurisdiction the United States and the State of California share the same degree of criminal legislative authority including the power to arrest and prosecute crimes within the national park mentioned in this agenda item. The cession of concurrent criminal jurisdiction does not affect civil jurisdiction within these national parks, which is held by the State.

By letter dated August 30, 2010 the United States acting through the National Park Service has requested that the State of California renew its cessions of concurrent criminal legislative jurisdiction over all of these areas for another five years. The United States believes that concurrent criminal jurisdiction is needed to allow the United States to conduct federal investigations and prosecutions of criminal offenses that may occur on its lands. The National Park Service has had agreements in place with local law enforcement agencies over these areas for many years and a new cession of jurisdiction will allow the agreements to remain effective.

The National Park Service has requested that the Commission amend the cession of concurrent criminal jurisdiction made in 2009 over the GGNRA including Muir Woods National Monument in Marin County as well as state owned tidelands leased to the National Park Service in Marin and San Francisco Counties to run simultaneously with cessions over other National Park facilities considered herein for administrative convenience. (There are some tracts of land within the GGNRA in Marin County which were formerly part of Fort Berry and Fort Baker and are under permanent and continuous concurrent civil and criminal jurisdiction. Because of this, those tracts are not a part of this cession.)

CALENDAR ITEM NO. C54 (CONT'D)

A noticed public hearing for all of the areas was held on October 8, 2010 at the Commission's offices in Sacramento. Notice of the hearing was published as required by Section 126 and served upon the Clerk of the Board of Supervisors for each of the counties in which these lands lie. Affidavits of the publication and service are found in the Commission's files. A representative of the National Parks Service, Ralph Mihan, attended the hearing. No comments in opposition to the proposed cessions were received.

The Commission staff believes that the cessions of concurrent criminal jurisdiction are in the best interest of the State of California in connection with the exercise of criminal jurisdiction over these National Park lands.

EXHIBITS:

- A. Land Description – Redwood National Park, Del Norte and Humboldt Counties.
- A-1. Map depicting lands at Redwood National Park subject to the cession of jurisdiction.
- B. Land Description – Whiskeytown National Recreation Area, Shasta County.
- B-1. Map depicting lands at Whiskeytown National Recreation Area subject to the cession of jurisdiction.
- C. Land Description – Lava Beds National Monument, excepting tracts 01-101, 01-102, 01-113, Siskiyou and Modoc Counties.
- C-1. Map depicting lands at Lava Beds National Monument subject to the cession of jurisdiction.
- D. Land Description – Pinnacles National Monument, Monterey and San Benito Counties.
- D-1. Map depicting lands at Pinnacles National Monument subject to the cession of jurisdiction.
- E. Land Description – Pt. Reyes National Seashore, Marin County.
- E-1. Map depicting lands at Pt. Reyes National Seashore subject to the cession of jurisdiction.
- F. Land Description – Devils Postpile National Monument, Madera County
- F-1. Map depicting lands in Devils Postpile National Monument subject to the cession of jurisdiction.
- G. Land Description – Portion of Golden Gate National Recreation Area including leased state owned tide and submerged lands in the Pacific Ocean, Marin County.
- G-1. Map depicting lands in Marin County subject to the cession of jurisdiction.
- H. Land Description – Muir Woods National Monument.
- H-1. Map depicting lands at Muir Woods National Monument subject to

CALENDAR ITEM NO. C54 (CONT'D)

the cession of jurisdiction.

- I. Land Description – Portion of Golden Gate National Recreation Area comprising leased state owned tide and submerged lands in the Pacific Ocean, San Francisco County.
- I-1. Map depicting tide and submerged lands in San Francisco County subject to the cession of jurisdiction.

IT IS RECOMMENDED THAT THE COMMISSION:

1. Find that this activity is exempt from the requirements of CEQA pursuant to 14 Cal. Code Regs. section 15061 because the activity is not a project as defined by Public Resources Code section 21065 and 14 Cal. Code Regs. section 15378.
2. Determine that the public hearing held on October 8, 2010 complied with Government Code section 126 and the regulations dealing with cession of concurrent criminal jurisdiction and that the following requirements have been satisfied:
 - A. The United States has requested in writing that the State of California cede concurrent criminal jurisdiction over the lands described in Exhibits "A - I" attached and by reference made a part hereof, said lands being within the State of California.
 - B. The lands are owned or leased by the United States and held for the erection of forts, magazines, arsenals, dockyards and other needful buildings or other public purpose within the purview of Clause 17 of Section 8 of Article 1 of the Constitution of the United States.
 - C. Jurisdiction ceded herein shall continue for the lesser of five years or so long as the United States owns or leases the lands.
 - D. In ceding concurrent criminal jurisdiction, the Legislature and the State reserve jurisdiction over the land, water and use of water with full power of control and regulate the acquisition, use, control and distribution of water with respect to the land affected by such cession.
 - E. In ceding concurrent criminal jurisdiction the Legislature and the State except and reserve to the State all deposits of minerals, including oil and gas, in the land, and the right to prospect for, mine, and remove such deposits from the land.
 - F. The cession is pursuant to and in compliance with federal law and the

CALENDAR ITEM NO. **C54** (CONT'D)

United States has agreed to accept the cession subject to the conditions referenced in Government Code section 126.

- G. The United States has agreed to compensate the State for its costs incurred in processing the cessions.
3. Determine that cessions of concurrent criminal jurisdiction over the lands described in Exhibits "A - I" attached hereto and by reference made a part hereof are in the best interests of the State of California because the United States will then have the authority to conduct criminal investigations and make prosecutions of criminal offenses committed on these lands.
4. Cede concurrent criminal jurisdiction over the national park facilities listed below for the lesser of five years or so long as the United States owns or leases them:
- A. Redwood National Park in Del Norte and Humboldt Counties;
 - B. Whiskeytown National Recreation Area in Shasta County;
 - C. Lava Beds National Monument in Siskiyou and Modoc Counties;
 - D. Pinnacles National Monument in Monterey and San Benito Counties;
 - E. Pt. Reyes National Seashore, Marin County;
 - F. Devils Postpile in Madera County;
 - G. Portions of the Golden Gate National Recreation Area including leased state owned tide and submerged lands in the Pacific Ocean in Marin County; and
 - H. Muir Woods National Monument, Marin County
 - I. Portion of the Golden Gate National Recreation Area in San Francisco comprising leased state owned tide and submerged lands in the Pacific Ocean;

all as described in Exhibits "A - I" and shown on Exhibits A-1 - I-1 hereto.

5. Authorize the Executive Officer to issue a Resolution of Cession of Concurrent Criminal Jurisdiction for each national park area and have it recorded in the official records for the county in which it is located.

EXHIBIT A

REDWOOD NATIONAL PARK

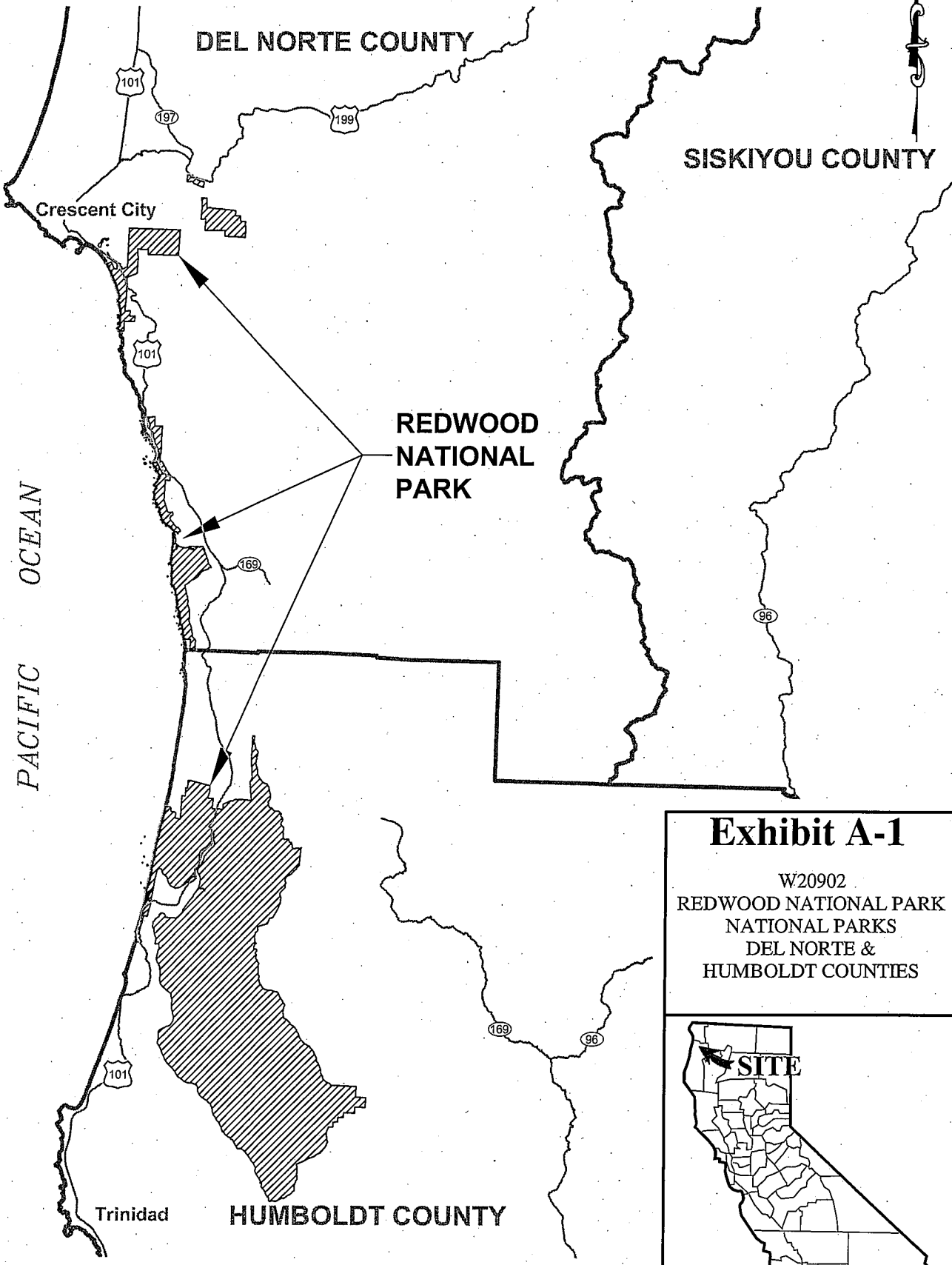
All the lands known as Redwood National Park located in Humboldt and Del Norte Counties, California as created by Act of Congress October 2, 1968 (Public Law 90-545 (82 Stat. 931)) as shown on Map #NPS-Red-7114A and 7114B; as amended by Act of Congress, March 27, 1978 (Public Law 95-250 (92 Stat. 163)) as shown on National Park Service Map #167-80005-D dated March 1978; and depicted on National Park Service Drawing #167/80,013, dated February 1986, Segments 1-19.

EXHIBIT A-1

MAP SHOWING REDWOOD NATIONAL PARK

NO SCALE

SITE



SISKIYOU COUNTY

REDWOOD NATIONAL PARK

PACIFIC OCEAN

Exhibit A-1

W20902
 REDWOOD NATIONAL PARK
 NATIONAL PARKS
 DEL NORTE &
 HUMBOLDT COUNTIES



This Exhibit is solely for purposes of generally defining the the lands over which concurrent criminal jurisdiction is being ceded.

EXHIBIT B

WHISKEYTOWN NATIONAL RECREATION AREA

All the land known as Whiskeytown National Recreation Area located in Shasta County, California, as described in Public Law 89-336 (79 Stat. 1295) approved November 8, 1965; and as depicted on National Park Service Drawing No. 611/92,000, Sheets 1 – 6, drawn July 1974, and revised January 8, 2010.

EXHIBIT B-1

MAP SHOWING WHISKEYTOWN NATIONAL RECREATION AREA

NO SCALE

SITE



TRINITY COUNTY

SHASTA COUNTY

WHISKEYTOWN
NATIONAL
RECREATION
AREA

Weaverville

Redding

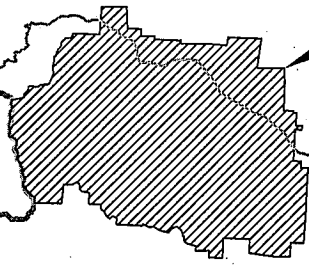


Exhibit B-1

W20902
WHISKEYTOWN NATIONAL
RECREATION AREA
NATIONAL PARKS
SHASTA COUNTY

TEHAMA COUNTY



This Exhibit is solely for purposes of generally defining the the lands over which concurrent criminal jurisdiction is being ceded.

EXHIBIT C

LAVA BEDS NATIONAL MONUMENT

All the lands known as Lava Beds National Monument located in Siskiyou and Modoc Counties, California, as created by presidential proclamation #1755 set forth on November 21, 1925 (44 Stat. 2591), and supplemented by the following: Proclamation #2925 dated April 27, 1951; Public Law 92-493 (86 Stat. 811) dated October 13, 1972; Public Law 93-477 (88 Stat. 1445) dated October 26, 1974; and as depicted on National Park Service Drawing No. 147/92,000, drawn March 1974, and revised August 2, 2010, excepting tracts 01-101, 01-102, 01-113.

EXHIBIT C-1

MAP SHOWING LAVA BEDS NATIONAL MONUMENT

NO SCALE

SITE

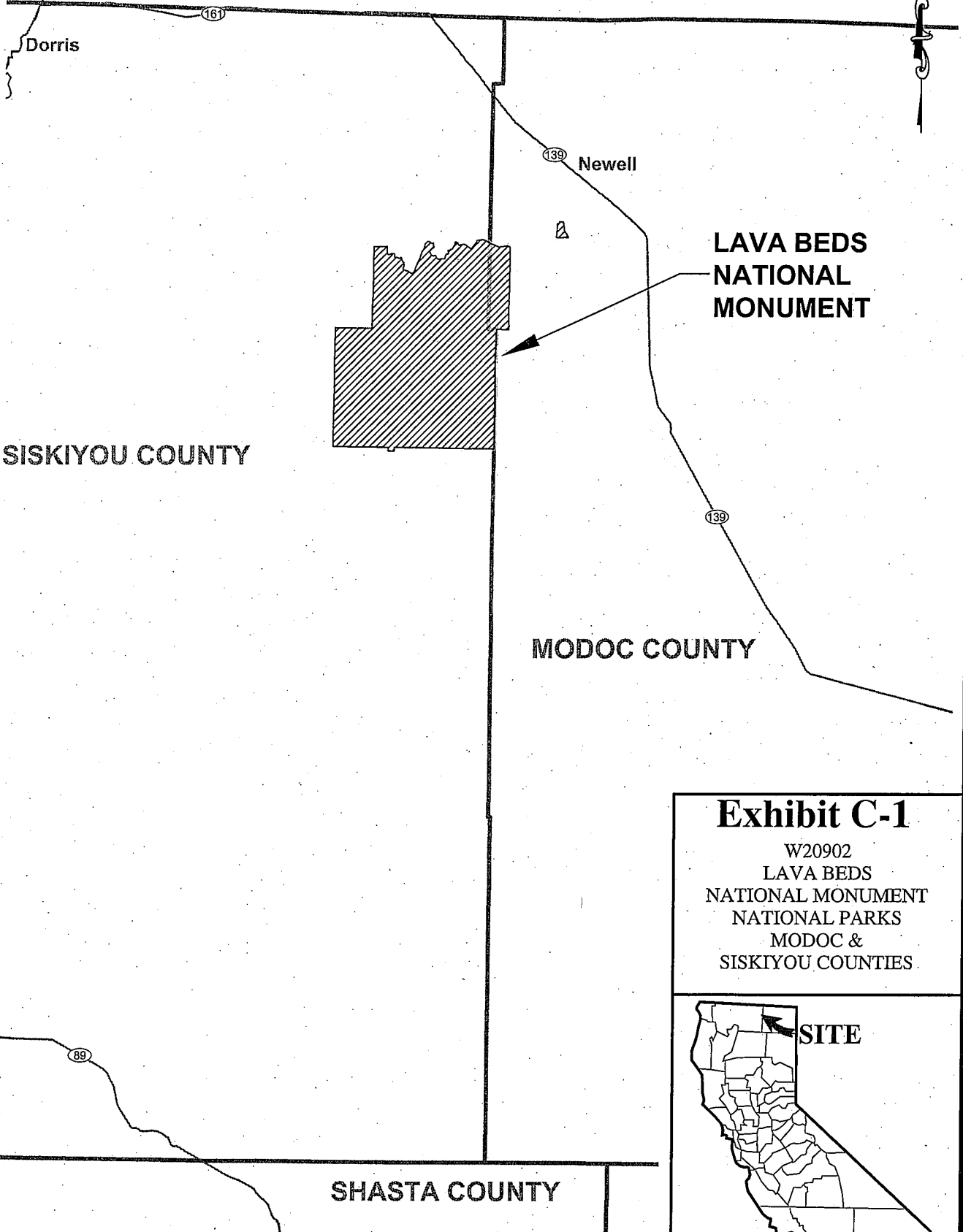


Exhibit C-1

W20902
LAVA BEDS
NATIONAL MONUMENT
NATIONAL PARKS
MODOC &
SISKIYOU COUNTIES



This Exhibit is solely for purposes of generally defining the the lands over which concurrent criminal jurisdiction is being ceded.

EXHIBIT D

PINNACLES NATIONAL MONUMENT

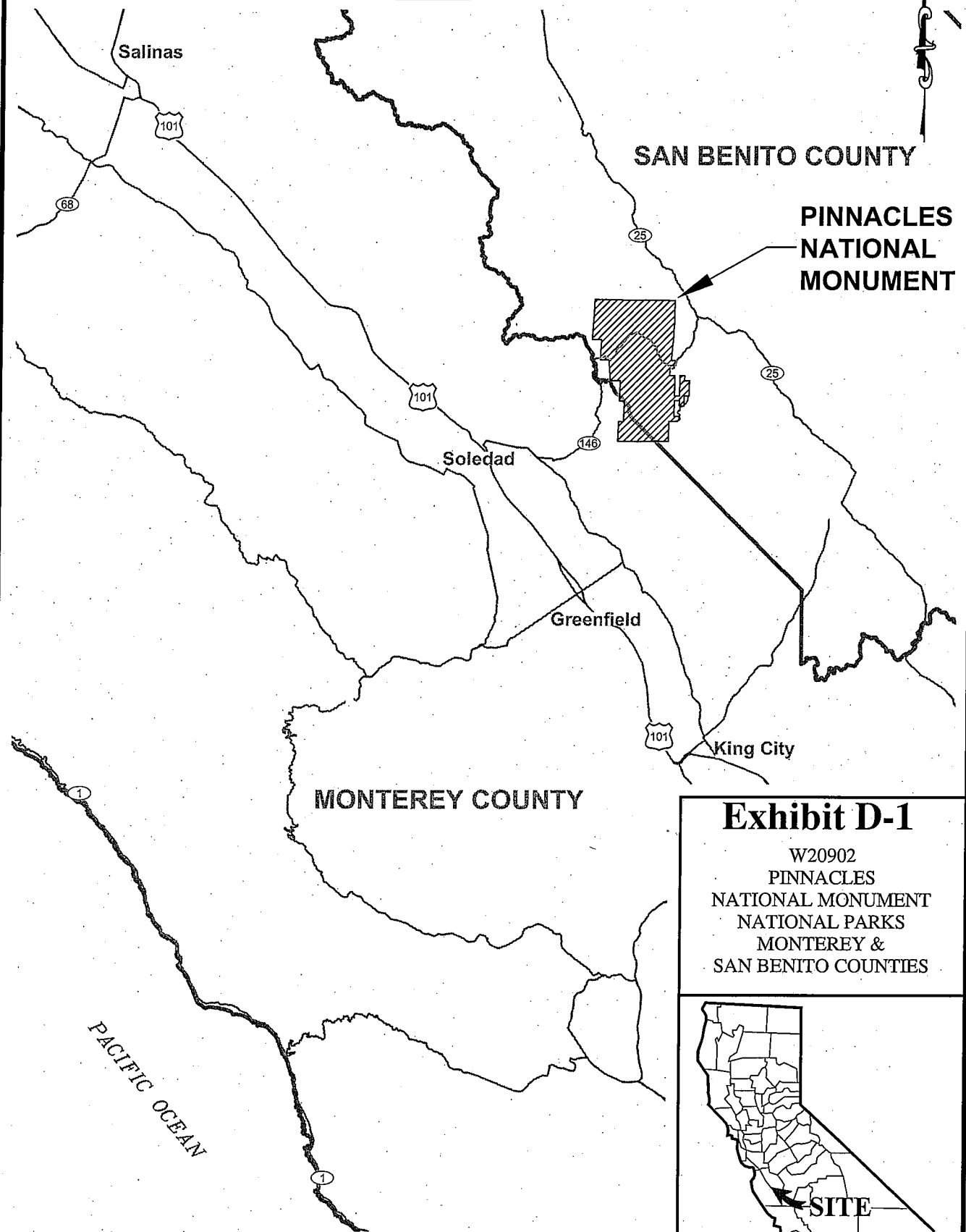
All the land known as Pinnacles National Monument located in Monterey and San Benito Counties as created by presidential proclamation set forth in #796 dated January 16, 1908 (35 Stat. 2177), and supplemented by the following Proclamations: #1660, May 7, 1923 (43 Stat.1911), #1704, July 2, 1924 (43 Stat. 1961), #1948, April 13, 1931 (45 Stat. 2451), #2050, July 11, 1933 (48 Stat. 1701), #2528, December 5, 1941 (55 Stat. 1709) and # 7266, January 11, 2000 (65 F.R. 2831); all as depicted on National Park Service Drawing No. 114/80,014, Sheets 1 – 3, drawn February 1977 and revised February 27, 2008.

EXHIBIT D-1

MAP SHOWING PINNACLES NATIONAL MONUMENT

NO SCALE

SITE



SAN BENITO COUNTY

PINNACLES NATIONAL MONUMENT

MONTEREY COUNTY

Exhibit D-1
 W20902
 PINNACLES
 NATIONAL MONUMENT
 NATIONAL PARKS
 MONTEREY &
 SAN BENITO COUNTIES



This Exhibit is solely for purposes of generally defining the the lands over which concurrent criminal jurisdiction is being ceded.

EXHIBIT E

POINT REYES NATIONAL SEASHORE

All the lands known as Point Reyes National Seashore located in Marin County, California as created by Act of Congress, September 13, 1962 (Public Law 87-657 (76 Stat. 538)); as amended by Act of Congress, December 26, 1974 (Public Law 93-550 (88 Stat. 1744)); Act of Congress, November 10, 1978 (Public Law 95-625 (92 Stat. 3486)) on map entitled "Boundary Map Point Reyes National Seashore" No. 612/80,008-E, May 1978; Act of Congress, March 5, 1980 (94 Stat. 67); and as depicted on National Park Service Drawing No. 612/80,500A drawn September 13, 1962 and revised April 13, 1999.

EXHIBIT E-1

MAP SHOWING PT. REYES NATIONAL SEASHORE

NO SCALE

SITE

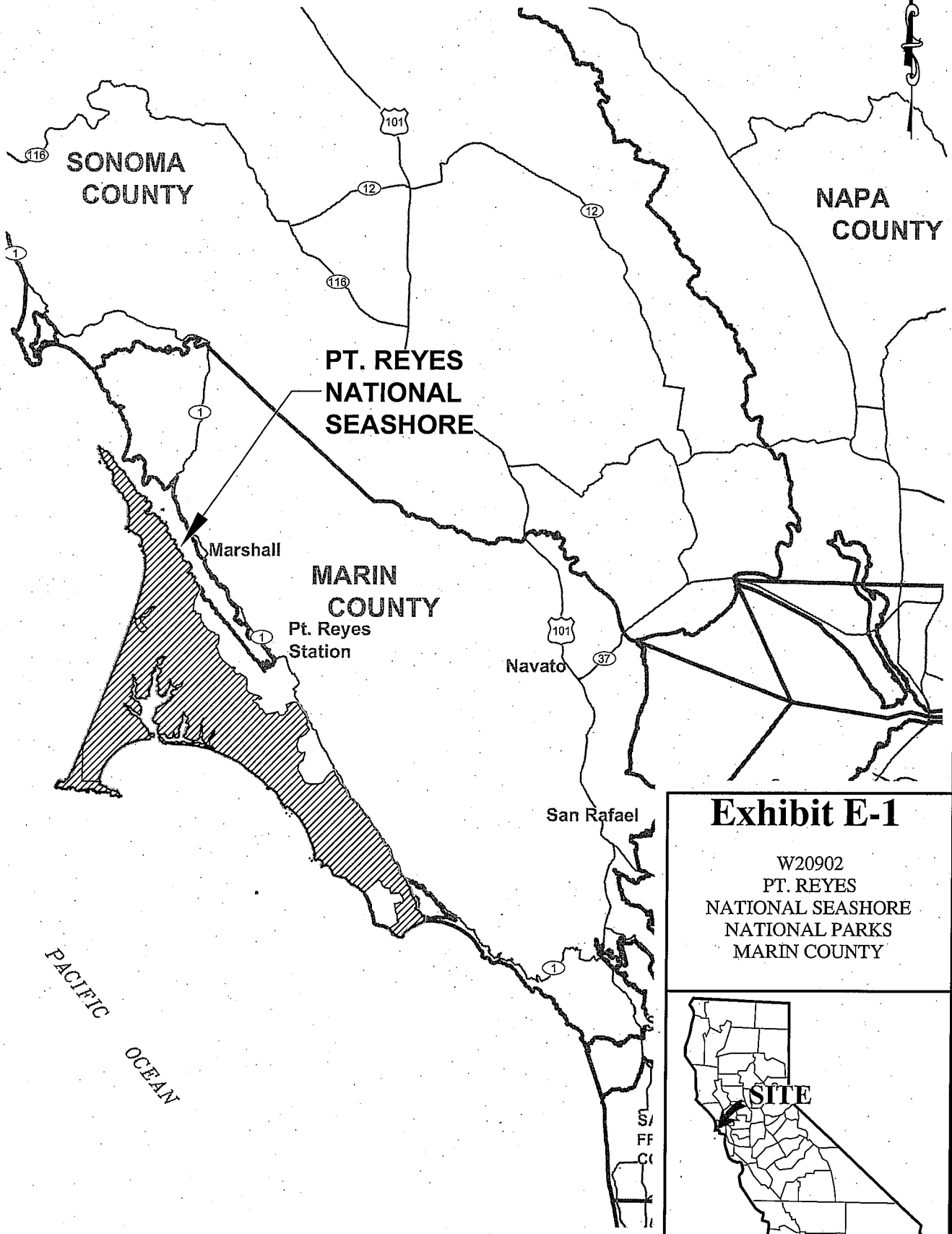


Exhibit E-1

W20902
PT. REYES
NATIONAL SEASHORE
NATIONAL PARKS
MARIN COUNTY



This Exhibit is solely for purposes of generally defining the the lands over which concurrent criminal jurisdiction is being ceded.

EXHIBIT F

DEVILS POSTPILE NATIONAL MONUMENT

All the lands known as Devils Postpile National Monument located in Madera County, California as created by Proclamation #1166, July 6, 1911 (37 Stat. 1715); and as depicted on National Park Service Drawing No. 120/92,000 drawn July 1973 and revised January 20, 2009.

EXHIBIT F-1

MAP SHOWING DEVILS POSTPILE NATIONAL MONUMENT

NO SCALE

SITE

Lee Vining

395

MARIPOSA COUNTY

Yosemite

140

41

**DEVIL'S POSTPILE
NATIONAL
MONUMENT**

Mammoth
Lakes

209

MADERA COUNTY

FRESNO COUNTY

Oakhurst

49

41

Exhibit F-1

W24191
DEVIL'S POSTPILE
NATIONAL MONUMENT
NATIONAL PARKS
MADERA COUNTY



SITE

This Exhibit is solely for purposes of generally defining the the lands over which concurrent criminal jurisdiction is being ceded.

EXHIBIT G

GOLDEN GATE NATIONAL RECREATION AREA, MARIN COUNTY INCLUDING LEASED STATE OWNED TIDE AND SUBMERGED LANDS.

Tract	Grantor/Lessor	Acres	Conveyed	Recorded	Book/Page
02-103	State of California	1320 feet beyond high water line	06/01/2009	Unrecorded	
02-111	State of California	1320 feet beyond high water line	06/01/2009	Unrecorded	
02-120	State of California	338.00	04/29/1977	04/29/1977	3448/234
02-121	State of California	191.67	10/17/1978	10/17/1978	3449/75
02-122	State of California	133.80	04/29/1977	04/29/1977	3448/234
02-124	Rapozo, John F.	16.98	01/16/1975	01/16/1975	2861/168
02-126	Bettencourt, Geraldine	0.92	02/04/1975	02/04/1975	2865/653
02-128	County of Marin	0.01	07/15/1977	07/15/1977	3234/282.
02-129	Trust for Public Land	166.40	01/10/1974	01/10/1974	2745/563
02-132	The Nature Conservancy	513.00	02/27/1974	02/27/1974	2768/268
02-133	Smith, Edna G	114.34	04/30/1974	04/30/1974	2788/335
02-135	Steinman, Patricia et al	22.27	12/12/1974	12/12/1974	2852/674
02-136	Trust for Public Land	70.60	11/30/1973	11/30/1974	2745/563
02-138	State of California	11.72	10/17/1978	10/17/1978	3449/75
02-160	The Nature Conservancy	25.00	02/27/1974	02/27/1974	2768/278
02-162	Witter, et al.	1268.19	01/30/1976	01/30/1976	C-74-1468
02-164	The Nature Conservancy	1293.41	04/30/1975	04/30/1975	2890/580
02-165	The Nature Conservancy	819.59	11/18/1974	11/18/1974	2847/114
02-166	Builders Resources Corp	29.26	06/06/1978	07/20/1978	3405/548
02-169	Ghilotti Bros Inc	10.40	09/16/1975	09/16/1975	2941/169
02-170	Allan Associates Inc	0.42	02/23/1976	02/23/1976	2996/485
02-172	Allan Associates Inc	0.15	02/23/1976	02/23/1976	2996/485
02-173	Trust for Public Land	207.56	04/17/1975	04/17/1975	2886/110
02/175	Allan Associates Inc	4.43	02/23/1976	02/23/1976	2996/485
02-178	Allan Associates Inc	0.04	02/23/1976	02/23/1976	2996/485
02-179	Nyhan, James P	31.00	07/31/1975	07/31/1975	2924/456
02-180	Pons, Nancy B	34.00	10/29/1975	10/29/1975	2957/244
02-181	Ros, Thomas H	40.50	09/04/1975	09/04/1975	2937/47
02-182	Ros, Thomas H	5.00	09/04/1975	09/04/1975	2937/42
02-183	Pons, Nancy B	14.50	10/29/1975	10/29/1975	2957/244
02-184	Hollis, Virgil S	10.00	05/25/1979	07/06/1979	3574/108
02-185	Trust for Public Land	73.89	04/17/1975	04/17/1975	2886/110

Tract	Grantor/Lessor	Acres	Conveyed	Recorded	Book/Page
02-191	Becker, Robert	1.55	10/21/1983	10/21/1983	83-053203
02-194	Felix, Charles et Ux	6.30	04/12/1985	04/12/1985	85-014657
02-198	Trust for Public Land	94.18	03/30/2001	03/30/2001	
02-204	San Francisco Zen Center	17.19	08/31/2009		2009-0050343
03-101	Marin County	8.93	07/15/1977	07/15/1977	3234/282
03-102	Miwok Corp	18.50	09/23/1975	09/23/1975	2944/88
03-103	The Nature Conservancy	134.26	02/27/1974	02/27/1974	2768/281
03-104	Banducci, A. C	170.45	04/24/1980		3730/655
03-105	Allard, Gilbert E	19.12	12/16/1976	12/22/1976	3131/68
03-106	Santos, Joseph C, Estate of	2.11	04/08/1976	04/08/1976	3016/65
03-108	Pacific Gas & Electric Co	0.50	08/16/1977	12/05/1977	3300/434 #60884
03-109	Stevenson, Leland E	55.08	08/07/1974	08/07/1974	2820/306
03-111	Caddell, William D	191.86	03/29/1974	03/29/1974	
03-113	McDonald, Elceda G. et al	0.20	07/25/1977	07/25/1977	3238/346
03-117	Jennings, Edward J	4.57	03/20/1975	03/20/1975	2877/530
03-141	S. H. Finley Co	778.57	10/02/1974	10/02/1974	2835/333
03-143	Rousch, Floyd D. et al	0.50	03/26/1975	03/26/1975	2879/164
03-144	Pease, Burton F. et al	1.33	05/22/1975	05/22/1975	2899/148
03-145	Bahia Baulines, Inc	6.89	10/02/1974	10/02/1974	2835/328
03-148	Leonard, George P	5.00	05/07/1974	05/07/1974	2791/79
03-150	Kent, Anne Thompson	18.75	07/01/1974	07/01/1974	2809/366
03-151	Trust for Public Land	200.00	04/17/1974	04/17/1974	2783/505
03-154	Trust for Public Land	1331.94	07/26/1973	07/26/1973	2709/663
03-155	Wilkens, Helen F	29.56	05/02/1975	05/02/1975	2891/409
03-157	Pacific Gas & Electric Co	1.30	08/16/1977	12/05/1977	3300/432 #60883
03-158	Connelly, Barbara Stratton	2.00	02/27/1975	02/27/1975	2871/154
03-164	Marin County	0.92	07/15/1977	07/15/1977	3234/282 #36367
03-169	Fields, Michael C	63.08	08/10/1973	08/10/1973	2715/461
03-170	Weigel, Stanley A. et al	72.53	07/25/1973	07/25/1973	2709/331
03-171	Weigel, Stanley A. et al	10.06	07/25/1973	07/25/1973	2709/331
03-172	Weigel, Stanley A. et al	20.08	07/25/1973	07/25/1973	2709/331
03-173	MacAlester Col.	87.14	05/10/1974	05/10/1974	2826/445
03-174	Leonard, George P	22.48	05/10/1974	05/10/1974	
03-178	Leonard, George P	156.50	05/10/1974	05/10/1974	2858/431
03-182	MacAlester Col.	14.54	05/14/1974	05/14/1974	2793/658

03-184	MacAlester Col.	57.46	05/14/1974	05/14/1974	2793/652
03-185	Leonard, George P	118.44	05/14/1974	05/14/1974	2793/642
Tract	Grantor/Lessor	Acres	Conveyed	Recorded	Book/Page
03-187	Leonard, Wilma	27.38	05/07/1974	05/07/1974	2791/72
03-188	Leonard, Wilma et al	15.00	05/07/1974	05/07/1974	
03-190	Winkelman, Robert	1.95	11/04/1975	11/04/1975	2959/356
03-191	Lopes, Mary F	1.69	02/27/1976	02/27/1976	2999/221
03-192	Lopes, Mike	0.27	04/25/1975	04/25/1975	2889/80
03-193	Keller, A. Dale	10.59	10/08/1975	10/08/1975	2950/75
03-194	Leonard, George P	8.25	11/14/1977	11/29/1977	3297/384
03-196	State of California	51.22	04/29/1977	10/16/1978	3448/228
03-198	Trust for Public Land	0.30	12/13/1979	12/13/1979	3854/467
03-203	NPS (Successor to USAF Lease)	0.00	03/10/1983	MILTRANS	
04-101	Weaver, Marie	1666.90	06/27/1974	06/27/1974	2808/221
04-102	Teixeira, Joseph F. Jr	23.00	12/02/1974	12/02/1974	2850/251
04-103	Sieroty Co. Inc. et al	1305.00	05/06/1974	05/06/1974	2870/457
04-104	Wells Fargo Bank	526.76	01/23/1974	01/23/1974	2759/136
04-105	Holcomb, Thomas H	2.04	01/10/1975	01/10/1975	2859/474
04-106	Williamson, John C	2.50	01/23/1975	01/23/1975	2862/585
04-107	Pinkerton, William L	3.50	02/10/1975	02/10/1975	2867/253
04-108	Benevenga, Emma Kemp	2.30	02/10/1975	02/10/1975	2867/258
04-109	Lupton, Earl L	836.46	03/27/1974	03/27/1974	2778/696(?)
05-101	Stewart, Boyd et al	884.85	09/23/1974	09/23/1974	2833/164
05-102	Schultz Investment Co	391.00	04/11/1974	04/11/1974	2781/619
05-103	Nicasio Ranch Co	736.80	04/18/1974	04/18/1974	2784/165
05-104	Lundgren, Ruth R	536.77	06/04/1974	06/04/1974	2800/556
05-105	Ferro, Angelo	573.60	12/04/1973	12/04/1973	2747/450
05-106	Mclsaac, Nellie	11.57	12/20/1974	12/20/1974	2855/65
05-108	DeSouza, Maria F	186.21	12/02/1975	12/02/1975	2968/62
05-109	Beebe, Wilson D	1.00	01/27/1976	01/27/1976	2987/88
05-110	Wells Fargo Bank	38.99	06/12/1974	06/12/1974	2803/218
05-112	Schultz, Alvin K	23.20	08/15/1974	08/15/1974	2823/16
05-114	Rogers, Clarence R	219.30	02/05/1981	02/05/1981	
05-115	Zanardi, Louis & Anna	573.12	08/10/1984	08/10/1984	84-038623
05-117	Mclsaac, Donald	1065.28	05/20/1983	05/20/1983	83-023906
05-118	Cheda Ranch Assoc. Inc	913.64	04/18/1980	04/18/1980	3704/167
05-119	Rose, Lawrence	38.96	01/10/1980	01/10/1980	3665/143
05-120	Parker, J. J.	180.18	03/21/1980	03/21/1980	3693/122
05-122	Kessler, David R	64.24	01/09/1980	01/09/1980	3664/558
05-123	Kearns, Bernard C	160.00	07/21/1980	07/21/1980	3735/77

05-124	Percy, Alan et al	240.20	06/16/1980	06/16/1980	3722/633
05-125	Ellman, Hallie A	50.00	06/26/1979	06/26/1979	3568/404
Tract	Grantor/Lessor	Acres	Conveyed	Recorded	Book/Page
05-126	Larner, Carol S. E.	70.05	10/18/1979	10/18/1979	3628/401
05-130	Sasso, S. W., Disterheet	10.03	08/15/1995	08/15/1995	95-037581
05-131	Baty, David R	10.01	10/30/1992	10/30/1992	
05-132	Smullen, Robert A	7.70	08/15/1995	08/15/1995	95-03-37581
05-137	Kitada, Miasayo et al	320.00	12/31/1987	12/31/1987	87-82337
05-139	McFadden, James et Ux	334.62	01/09/1989	01/09/1989	
05-141	Ott, Gareth S. et Ux	1.00	09/22/1998	09/22/1998	1998-
05-145	Meshover, et Ux	5.00	05/15/1984	05/15/1984	84-022802
05-146	Baty, David R	9.87	06/14/1994	06/14/1994	
05-147	Evraiff, William & Lois	4.93	09/07/1984	09/07/1984	84-043188
05-149	State of California	41.00	06/28/2007	Not Recorded	
05-155	Martinelli, Elmer W. et Ux	259.40	11/09/1987	11/09/1987	87-72886
05-158	Genazzi, Harold	435.62	08/16/1988	08/16/1988	
05-159	Giacomini, Waldo	550.66	03/20/2000	03/20/2000	2000- 0014020
05-163	Giacomini	.31	01/12/2010		2010- 0001532
05-164p	Giacomini	.33	01/12/2010		2010- 0001535
05-166	Giacomini	6.40	01/12/2010		2010- 0001537
05-167	Giacomini	2.90	01/12/2010		2010- 0001538
05-168	Pt. Reyes National Seashore Association	5.00			
06-101	Bono, Lawrence et Ux	0.44	11/25/1974	11/25/1974	2848/671
06-102	Fallon, Richard	0.22	04/30/1975	04/30/1975	2890/575
06-103	Hertler, Margaret	0.13	10/30/1974	10/30/1974	2842/323
06-104	Nickerson, George B	0.27	01/08/1975	01/08/1975	2859/66
06-105	Angel, Wilbert J	0.31	12/18/1974	12/18/1974	2854/227
06-106	Mozetti, Steve et al	0.16	11/07/1974	11/07/1974	2844/509
06-107	Bono, Lawrence et Ux	0.16	11/25/1974	11/25/1974	2848/671
06-108	Lundgren, Ruth R, Estate of	0.30	06/04/1974	06/04/1974	2800/566
06-109	Bono, Lawrence et Ux	0.24	11/25/1974	11/25/1974	2848/671
06-110	Huff, Alice et al	0.11	01/07/1975	01/07/1975	2858/629
06-111	Bono, Lawrence et Ux	8.10	11/25/1974	11/25/1974	2848/671
06-112	Avansino, Evelyn	0.22	01/31/1975	01/31/1975	2865/191

06-113	Bono, Lawrence et Ux	0.14	11/25/1974	11/25/1974	2848/671
06-117	Garies, Gerald A	0.18	11/21/1974	11/21/1974	2848/201
06-118	Sun, Harold Jr et al	0.37	12/03/1974	12/03/1974	2850/471
06-119	Jennings, Charles W	0.24	01/28/1975	01/28/1975	2864/79
06-120	Strand, Yolanda D	0.26	01/17/1975	01/17/1975	2861/435
06-121	Johnson, Paul Douglas	0.28	10/31/1974	10/31/1974	2842/631
06-122	Tobler, Warner	0.61	03/05/1976	03/05/1976	3001/689
06-123	Guntren, Theodore	1.03	06/21/1976	06/21/1976	3048/173
06-124	Sais, Albin E	0.98	02/03/1975	02/03/1975	2865/451
06-125	Bono, Lawrence et Ux	0.83	11/25/1974	11/25/1974	2848/671
Tract	Grantor/Lessor	Acres	Conveyed	Recorded	Book/Page
06-126	La Borde, Robert	0.48	11/05/1974	11/05/1974	2844/72
06-127	Pacific Coast Title Co	1.08	10/29/1974	10/29/1974	2842/54
06-129	Sanderson, John D et Ux	0.60	03/29/1974	03/29/1974	2777/526 #10400
07-101	Kuman Corp	15.65	08/31/1982		
07-102	Glass, Warren	21.17	10/25/1978	11/01/1978	3456/228
07-105	Pacific Gas & Electric Co	4.07	08/16/1977	12/05/1977	3300/420 #60881
07-106	Kappas, George	3.50	10/13/1977	10/13/1977	3275/549
07-107	Fitzsimmons, Melcher	1.58	11/09/1977	11/09/1977	3473/341
07-108	Clafin, A. et al	2.59	01/04/1979	01/04/1977	3136/375
07-109	Lynch, Frank W	85.68	11/09/1977	11/09/1977	3473/341
07-112	Glass, Warren V. Jr.	3.29	10/16/1978	10/16/1978	3448/217
07-113	Norberg, K. M. et al	0.71	07/27/1978	07/27/1978	3480/437
07-114	Warren, Frank	0.97	10/16/1978	11/03/1978	3448/200
07-116	Yeazell, Louise A. et al	0.21	12/19/1975	12/19/1975	2974/213
07-117	Santa Barbara S. L. Assoc.	1.07	10/09/1975	10/09/1975	2950/375
07-120	Nixon, Champion N.	1.42	01/14/1976	01/14/1976	2982/544
07-121	Mini-Spice Inc	0.69	03/19/1978	03/19/1978	3360/248
07-122	Pehl, Clifford E.	0.35	01/05/1976	01/05/1976	2979/403
07-123	Weerts, Roger A	0.47	10/19/1977		3280/423
07-124	Barrett, Douglas	0.62	10/28/1977	11/14/1977	3290/567
07-125	Gouveia, Margie	2.03	01/25/1979		
07-126	Morgan, Margaret M	0.93	07/05/1977	07/05/1977	3229/91
07-127	Morgan, Margaret M	5.79	07/05/1977	07/05/1977	3229/67
07-128	Smallwood, Thomas	0.36	10/02/1975	10/02/1975	2948/69
07-129	Pacific Gas & Electric Co	1.68	08/16/1977	12/05/1977	3300/427 #60882
07-130	Nance, Carolyn N	0.93	01/29/1979	02/08/1979	3500/305

07-131	Johnson, D. W.	1.22	02/13/1979		3508/499 #9797
07-132	Nance, Carolyn N. & John B	1.03	01/29/1979	02/08/1979	3500/305
07-133	Faustman, D. Jackson	0.73	10/13/1975	10/13/1975	2951/447
07-134	Transamerica Title Co	0.11	10/22/1980	10/26/1980	3792/581
07-135	Bruce, Henry C et al	0.41	04/21/1976	04/21/1976	3021/157
07-138	Warren, Frank	4.45	10/12/1978	10/12/1978	3446/543 #50436
07-139	Fitzsimmons, Melcher	69.55	11/27/1978	11/09/1977	3473/341
07-140	James T. Barnes & Co	0.44	03/14/1977	03/14/1977	
Tract	Grantor/Lessor	Acres	Conveyed	Recorded	Book/Page
07-141	Transamerica Title Co	0.51	10/22/1980	10/26/1980	3792/581
07-142	Transamerica Title Co	0.73	10/22/1980	10/22/1980	3792/581
07-143	James T. Barnes & Co	1.92	03/14/1977	03/14/1977	
07-144	Norberg, K. M. et al	0.75	07/27/1978	07/27/1978	3480/437
07-145	Gouveia, Margie	0.01			
07-146	Van Muckey, Wm. E	0.13			3572/263
08-101	Brauner, Sophie & Wm. H	0.05	07/29/1976		3065/629
08-102	Moody, Manton M & Lapreal H	1.09	11/09/1979	11/30/1979	3644/255
08-103	Cresci, Dominic et al	0.11	11/09/1979	11/30/1979	3644/255
08-104	Moody, Manton M & Lapreal H	16.38	11/09/1979	11/30/1979	3644/255
08-105	Cresci, Dominic, et al	0.06	11/09/1979	11/30/1979	3644/255
08-106	Von Bargaen, Harry et al	0.11	11/09/1979	11/30/1979	3644/255
08-107	Batchelder, Donald J	0.17	12/27/1976	12/27/1976	3132/273
08-108	Friedman, Mollie et al	0.11	11/09/1978	02/19/1981	81-05524
08-109	Booth, Virginia L	0.89	11/09/1979	11/30/1979	3644/255
08-110	Von Bargaen, Harry et al	0.34	11/09/1979	11/30/1979	3644/255
08-111	Von Bargaen, Harry et al	0.48	11/09/1979	11/30/1979	3644/255
08-112	Cresci, Maria	0.11	11/09/1979	11/30/1979	3644/255
08-113	Friedman, David & Lilly	0.17	12/15/1976	12/15/1976	3127/462
08-114	Verdeckberg, Earl J et al	0.11	07/24/1978	08/01/1978	3411/360
08-115	Carter	0.18	10/29/1976	10/29/1976	3106/103
08-116	Spitzel, Leona R	0.13	08/06/1976	08/24/1976	3077/259
08-117	Von Bargaen, Harry et al	0.14	11/09/979	11/30/1979	3644/255
08-118	Lubavin, Nicholas A	0.12	10/08/1976	10/08/1976	3097/566
08-119	Hebbron, Bert I	0.19	09/15/1976	09/15/1976	3086/571
08-120	Casey, Betty	0.18	08/16/1976	08/16/1976	3073/478
08-121	Herrlin, Gilbert	0.21	02/23/1979	01/09/1980	3864/546

08-122	Baker, Ruth R	0.18	10/13/1978	10/30/1978	3455/145
08-123	Gillio, Eva	0.18	08/18/1976	08/18/1976	3075/10
08-124	Riley, James G	0.20	03/02/1978	03/02/1978	3338/407
08-125	Cresci, Dominic	0.11	11/09/1979		
08-126	Sweet, John	0.15	11/09/1979	11/30/1979	3644/255
08-127	Booth, Virginia L	0.09	11/09/1979	11/30/1979	3644/255
08-128	Maddox, Dean	0.11	08/18/1976	08/18/1976	3075/12
08-129	Moody, Manton M & Lapreal H	0.23	11/09/1979	11/30/1979	3644/255
08-130	Booth, Virginia L	0.11	11/09/1979	11/30/1979	3644/255
08-131	McCoy, Margery E	0.11	08/16/1977	08/16/1977	3250/148
Tract	Grantor/Lessor	Acres	Conveyed	Recorded	Book/Page
08-132	Giblin, Robert B. et Ux	0.49	01/17/1978	12/13/1978	3330/440
08-133	Booth, Virginia L	0.25	11/09/1979	11/30/1979	3644/255
08-134	Friedman, David & Lilly	0.17	12/15/1976	12/15/1976	3127/462
08-135	Hollis, Virgil S	0.11	05/25/1979	07/06/1979	3574/102
08-136	Cravero, Alba & Aurora	0.17	11/12/1976	11/12/1976	3112/424
08-137	Houser, Max E	0.11	11/09/1979	11/30/1979	3644/255
08-138	Classen, Albert F	0.11	01/17/1977	01/17/1977	8141/004
08-139	Zouzounis, Bessie et al	0.11	11/09/1979	11/30/1979	3644/255
Tract	Grantor/Lessor	Acres	Conveyed	Recorded	Book/Page
08-140	Boyle, Raymond	0.34	11/08/1976	11/08/1976	3110/334
08-141	Von Bargen, Harry et al	1.08	11/09/1979	11/30/1979	3644/255
08-142	Brauner, Sophie	0.11	07/29/1976	07/29/1976	3065/629

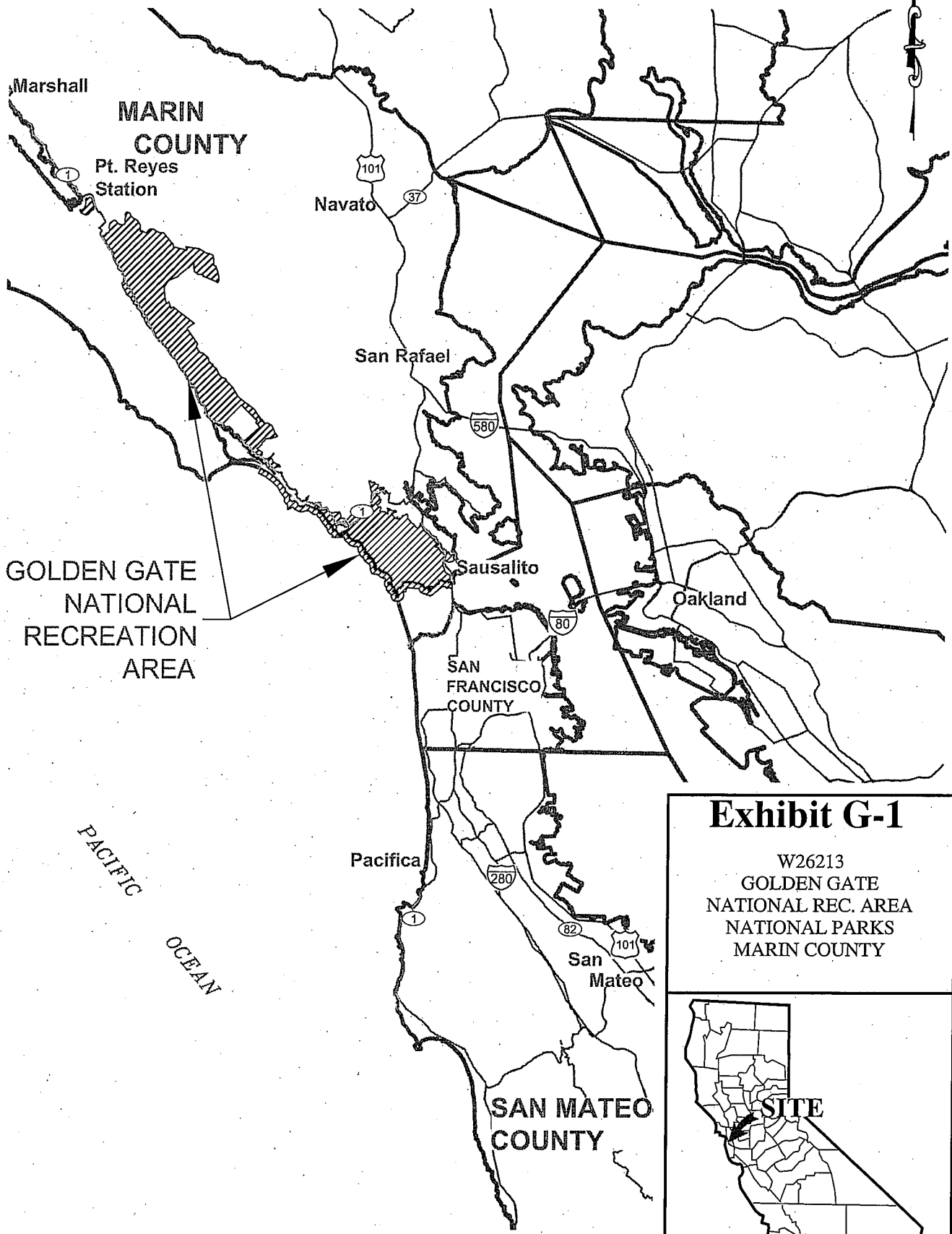
Tracts are shown on National Park Service Drawing No. 641/80,078 Golden Gate National Recreation Area, Marin and San Francisco Counties, State of California, Jurisdiction Plats, Sheets 1 – 13, drawn December 7, 2007 and revised on May 19, 2009.

EXHIBIT G-1

MAP SHOWING GOLDEN GATE NATIONAL RECREATION AREA AND LEASED STATE OWNED TIDE AND SUBMERGED LANDS IN MARIN COUNTY

NO SCALE

SITE



GOLDEN GATE NATIONAL RECREATION AREA

PACIFIC OCEAN

Exhibit G-1

W26213
GOLDEN GATE NATIONAL REC. AREA
NATIONAL PARKS
MARIN COUNTY



This Exhibit is solely for purposes of generally defining the the lands over which concurrent criminal jurisdiction is being ceded.

EXHIBIT H

MUIR WOODS NATIONAL MONUMENT, MARIN COUNTY

Tract	Grantor/Lessor	Acres	Conveyed	Recorded	Book/Page
01-101	Libra, Mary J	3.36	10/11/1974	10/11/1974	2837/581
01-102	Libra, Mary J	0.33	10/11/1974	10/11/1974	2837/581
01-103	Libra, Mary J	2.43	10/11/1974	10/11/1974	2837/581
01-104	Libra, Mary J	3.05	10/11/1974	10/11/1974	2837/581
01-105	Libra, Mary J	0.82	10/11/1974	10/11/1974	2837/581
01-106	Libra, Mary J	0.23	10/11/1974	10/11/1974	2837/581
01-107	Libra, Mary J	2.4	10/11/1974	10/11/1974	2837/581
01-108	Libra, Mary J	0.54	10/11/1974	10/11/1974	2837/581
01-110	Libra, Mary J	0.24	10/11/1974	10/11/1974	2837/581
01-111	Libra, Mary J	1.1	10/11/1974	10/11/1974	2837/581
01-112	Libra, Mary J	0.46	10/11/1974	10/11/1974	2837/581
01-114	National Park Foundation	0.76	05/01/1972		2563/482
01-116	Libra, Mary J	0.78	10/11/1974	10/11/1974	2837/581
01-117	Carrozzi, Angelo	2.34	08/10/1976		3079/270
01-118	Libra, Mary J	0.11	10/11/1974	10/11/1974	3079/270
01-119	Cooper, John M	0.1	12/11/1973	12/11/1973	2748/369
01-120	Cooper, John M	0.23	12/11/1973	12/11/1973	2748/369
01-121	Dates, Vollmer & Jeannette	0.83	04/01/1974	04/01/1974	2778/130
01-123	Baum, Benjamin	0.16	01/27/1975	01/27/1975	2863/505
01-124	Switzer	0.1	01/17/1973		2649/214
01-125	Isaacs, Ellen C	0.22	08/21/1973	08/21/1973	2719/20
01-126	Isaacs	0.12	08/16/1973		2717/373
01-127	Isaacs, Ellen C	0.23	12/05/1975	12/05/1975	2969/386
01-128	Williams	0.09	02/15/1973		2640/166
01-130	Oliver	0.13	03/23/1973		2668/651
01-132	Issacs	0.32	08/16/1973		2717/377
01-133	Issacs	0.54	08/16/1973		2717/375
01-134	Weigel	1.43	08/06/1973		2713/553
01-136	Dubreuil, Camille & Philomene	0.09	07/12/1977		3238/320
01-137	Hubbard, Hugh L	0.1	05/15/1974	05/15/1974	2765/383
01-138	Martinelli	0.19	12/26/1972		2642/467
01-139	McChesney	0.11	10/11/1973		2733/426
01-140	Glazer, Freida	0.11	04/19/1974	04/19/1974	2784/515

Tract	Grantor/Lessor	Acres	Conveyed	Recorded	Book/Page
01-142	Gustafson	0.11	12/15/1972		2640/168
Tract	Grantor/Lessor	Acres	Conveyed	Recorded	Book/Page
01-143	Chloupek	0.1	03/06/1973		2663/222
01-144	Stiles, Edmund A	0.44	09/21/1976	09/21/1976	3089/107
01-145	Society for Comparative Philosophy	1.18	11/21/1977		3297/371
01-146	Somers, Richard Ward	3.1	08/08/1974	08/08/1974	2820/593
01-147	Stiles, Edmund A	1	09/21/1976	09/21/1976	3089/115
01-148	Schlette, John F	1.39	03/28/1978		676-387-LHB
01-149	Carrozzi, Angelo	1.33	08/10/1976		3079/270
01-150	Oliver	0.08	03/23/1973		2668/651
01-151	Schendel	0.1	01/17/1973		2649/195
01-152	Gustafson	0.08	01/17/1973		2649/198
01-153	Dubreuil, Camille et al	0.11	07/12/1977		3238/320
01-154	Wichman, F. S. Dick	0.35	02/11/1977		3160/589
01-155	Dubreuil, Camille	0.033	06/01/1977		3238/320
01-156	Wichman, F. S. Dick	1.41	02/11/1977		3160/589
01-157	Donaldina Cameron House	0.13	02/11/1977		3160/589
01-158	Libra, Mary J	3.57	10/11/1974		3837/581
01-159	Libra, Mary J	0.31	10/11/1974		2837/581
02-101	Kent	77.96	02/14/1920		Vol.110 O.R. Page 98
02-102	Mt. Tamalpais & Muir Woods R. R.	50.24	02/24/1941		Vol.110 O.R. Page 95
02-103	Kent, William & Elisabeth	295	12/26/1907	Unrecorded	
02-104	Kent Estate Co., Wm	41.87	08/11/1950		Vol. 653 O.R. Page 342
02-105	Kent	1.36	11/16/1934		Vol. 329 O.R. Page 410
02-107	William Kent Estate Co.	11.22	06/28/1951		Vol. 695 O.R. Page 201
02-108	Westminster Projects Inc	6.16	10/20/1958		1228/620

Tracts are shown on National Park Service Drawing No. 641/80,078 Golden Gate National Recreation Area, Marin and San Francisco Counties, State of California, Jurisdiction Plats, Sheets 1 – 13, drawn December 7, 2007 and revised on May 19, 2009.

EXHIBIT H-1

MAP SHOWING MUIR WOODS NATIONAL MONUMENT

NO SCALE

SITE

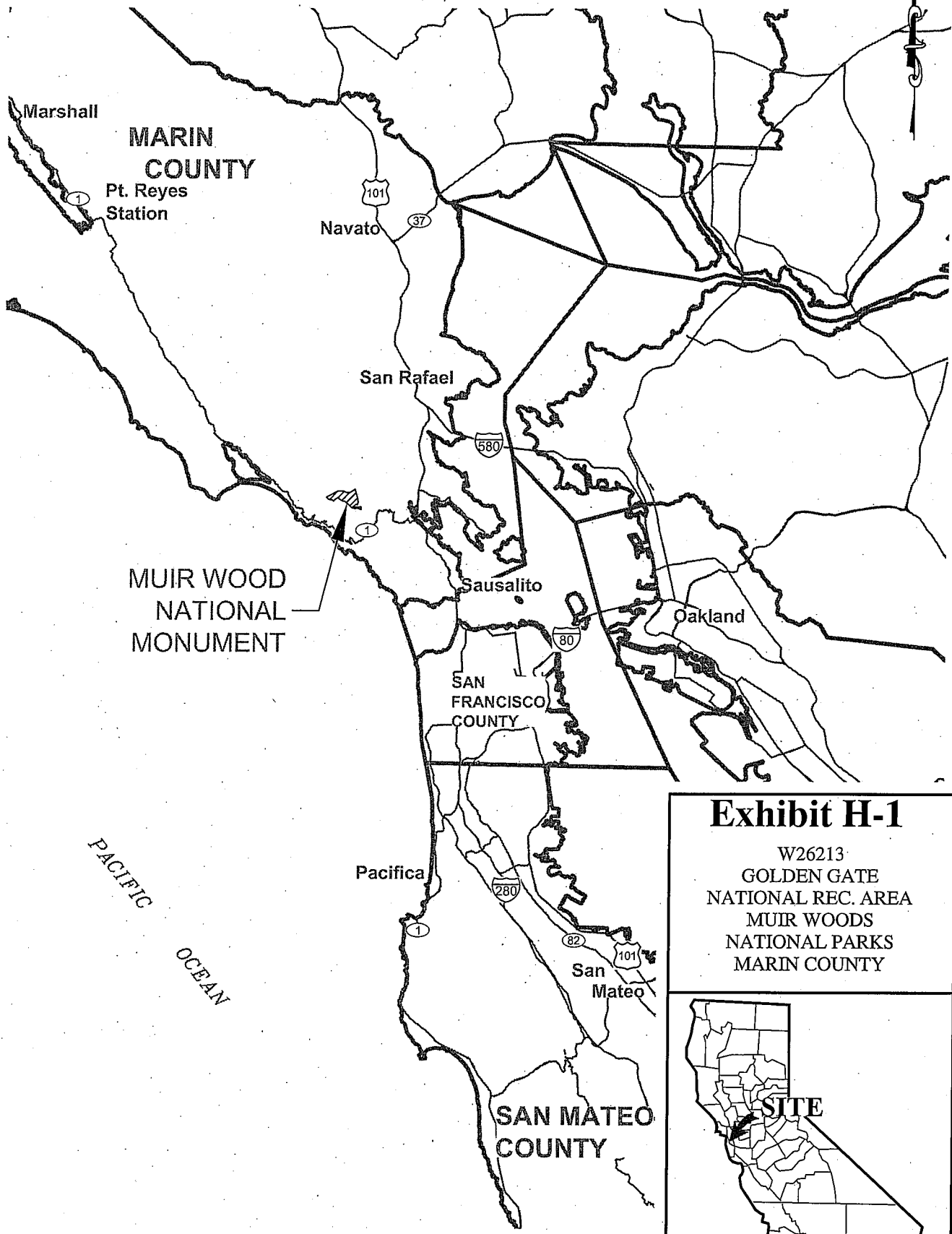


Exhibit H-1

W26213
 GOLDEN GATE
 NATIONAL REC. AREA
 MUIR WOODS
 NATIONAL PARKS
 MARIN COUNTY



This Exhibit is solely for purposes of generally defining the the lands over which concurrent criminal jurisdiction is being ceded.

EXHIBIT I

**PORTION OF GOLDEN GATE NATIONAL RECREATION AREA
COMPRISING LEASED STATE OWNED TIDE AND SUBMERGED LANDS
IN THE PACIFIC OCEAN, SAN FRANCISCO COUNTY.**

Tract	Grantor/Lessor	Acres	Conveyed	Recorded	Book/Page
01-101	State of California	1320 feet beyond high water line	06/01/2009	Unrecorded	n/a

Tract is shown on National Park Service Drawing No. 641/80,078 Golden Gate National Recreation Area, Marin and San Francisco Counties, State of California, Jurisdiction Plats, Sheets 1 – 13, drawn December 7, 2007 and revised on May 19, 2009.

EXHIBIT I-1

**MAP SHOWING PORTION OF GOLDEN GATE NATIONAL RECREATION AREA
COMPRISING LEASED STATE OWNED TIDE AND SUBMERGED LANDS
IN THE PACIFIC OCEAN, SAN FRANCISCO COUNTY**

NO SCALE

SITE

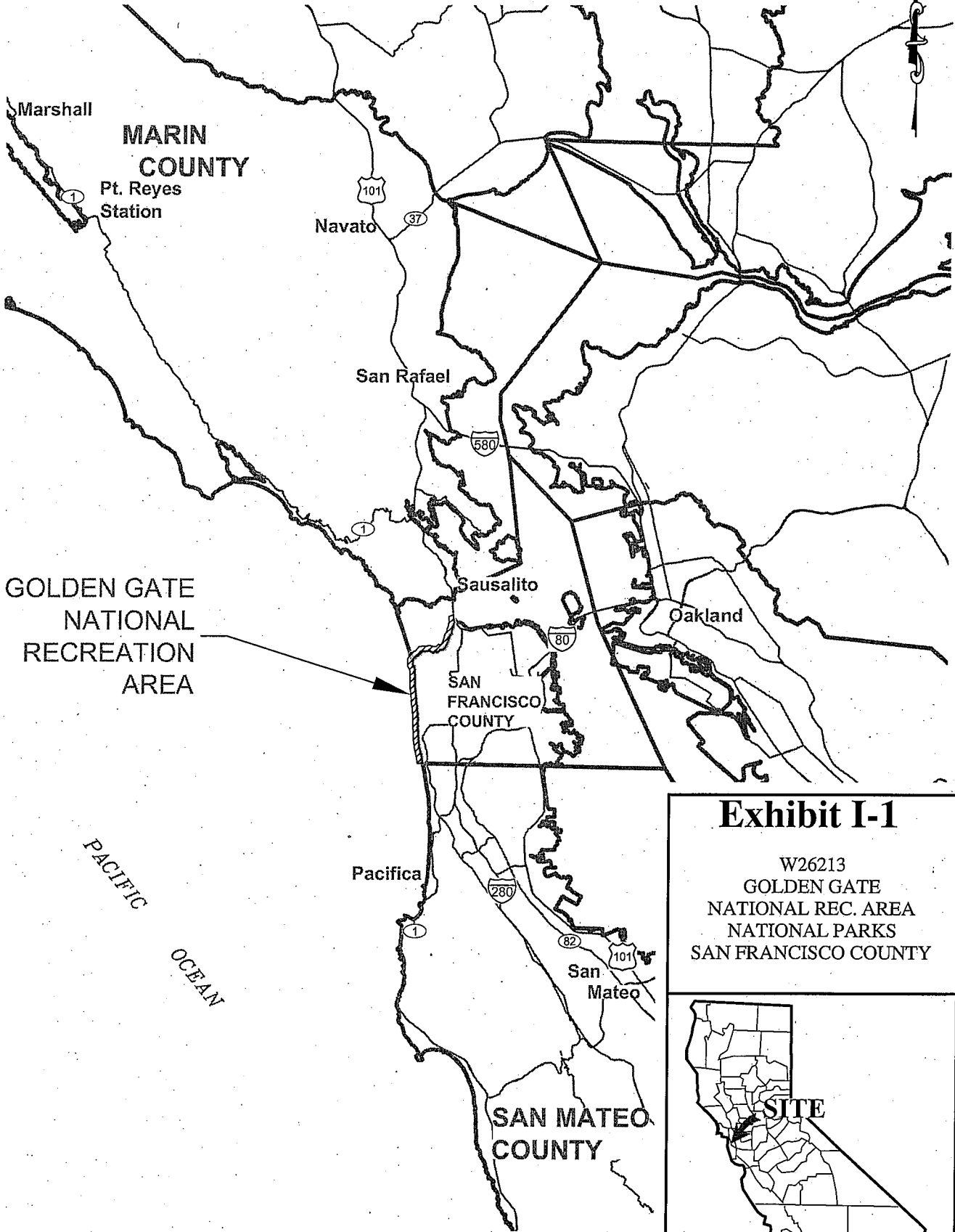


Exhibit I-1

W26213
 GOLDEN GATE
 NATIONAL REC. AREA
 NATIONAL PARKS
 SAN FRANCISCO COUNTY



This Exhibit is solely for purposes of generally defining the the lands over which concurrent criminal jurisdiction is being ceded.