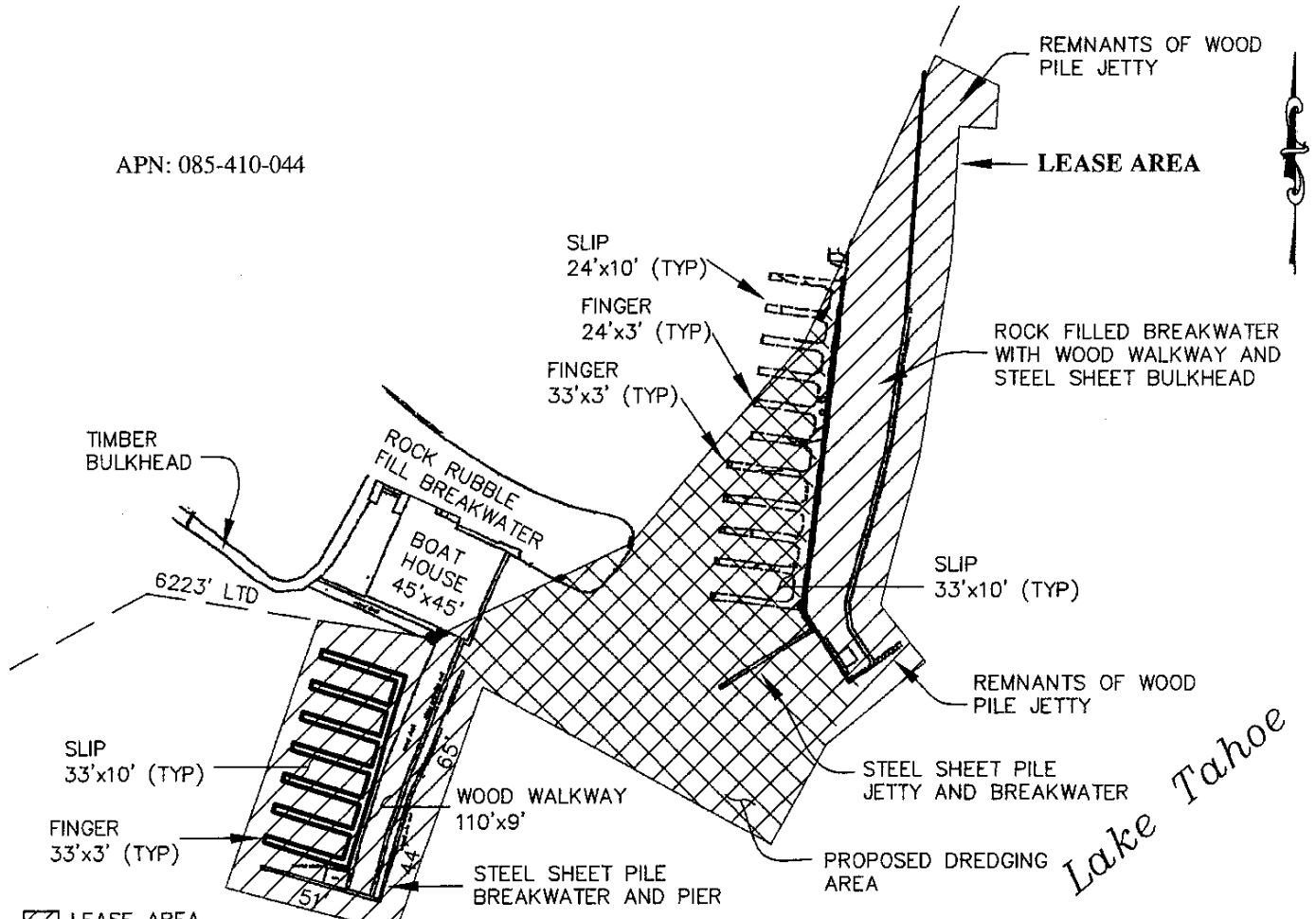




NO SCALE

# SITE

APN: 085-410-044



-  LEASE AREA
-  PROPOSED DREDGING AREA WITHIN LEASE

\*NOTE: ALL STRUCTURES SHOWN ARE EXISTING UNLESS NOTED OTHERWISE.

## FLEUR DU LAC ESTATES CONDOMINIUM SUBDIVISION

NO SCALE

# LOCATION



MAP SOURCE: USGS QUAD

This Exhibit is solely for purposes of generally defining the lease premises, is based on unverified information provided by the Lessee or other parties and is not intended to be, nor shall it be construed as, a waiver or limitation of any State interest in the subject or any other property.

# Exhibit A

PRC 6454.1  
 FLEUR DU LAC ESTATES  
 APN 085-410-044  
 GENERAL LEASE  
 RECREATIONAL USE  
 PLACER COUNTY

