

SITE

NO SCALE

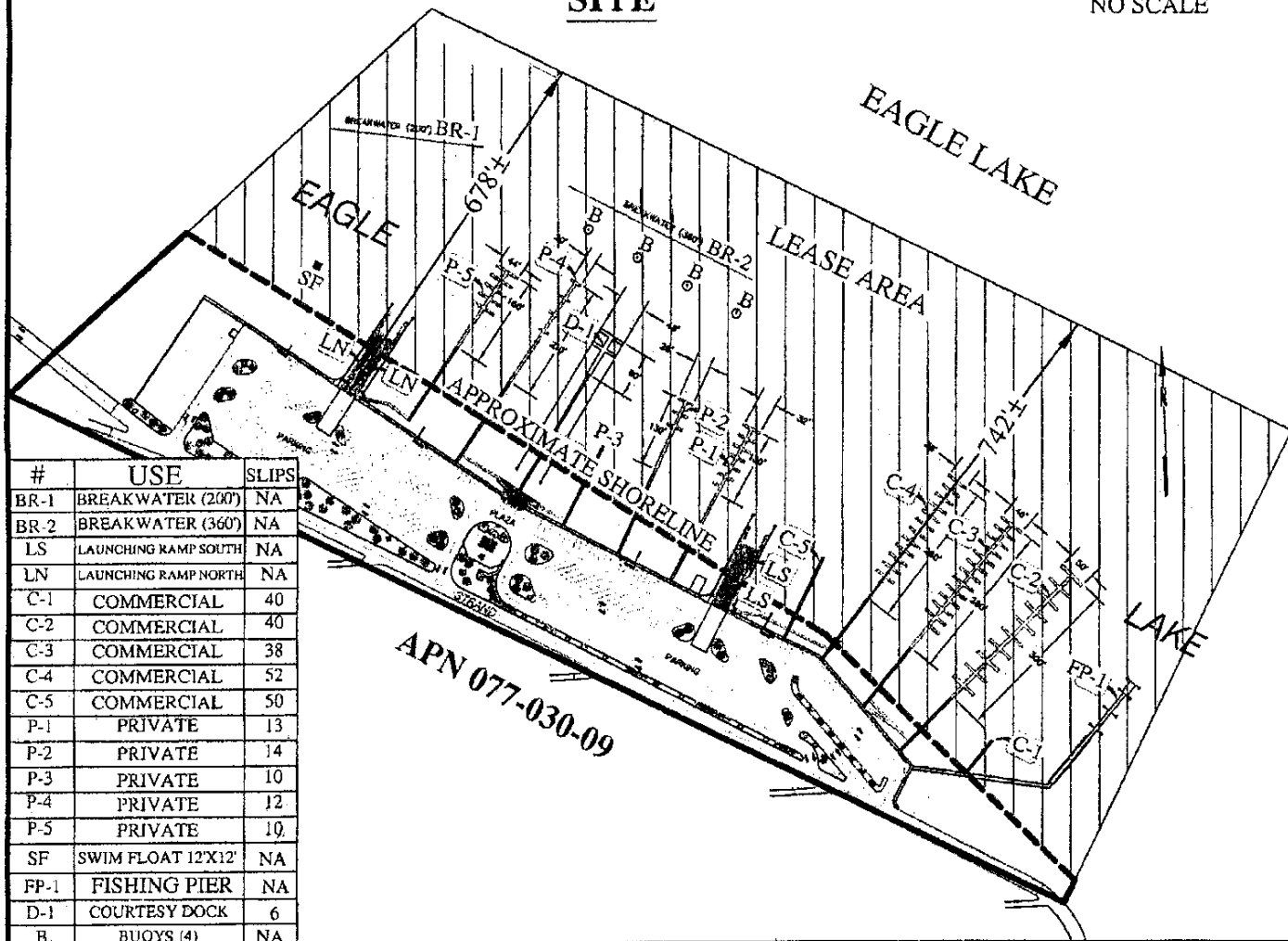
EAGLE LAKE

LEASE AREA

EAGLE

APPROXIMATE SHORELINE

APN 077-030-09

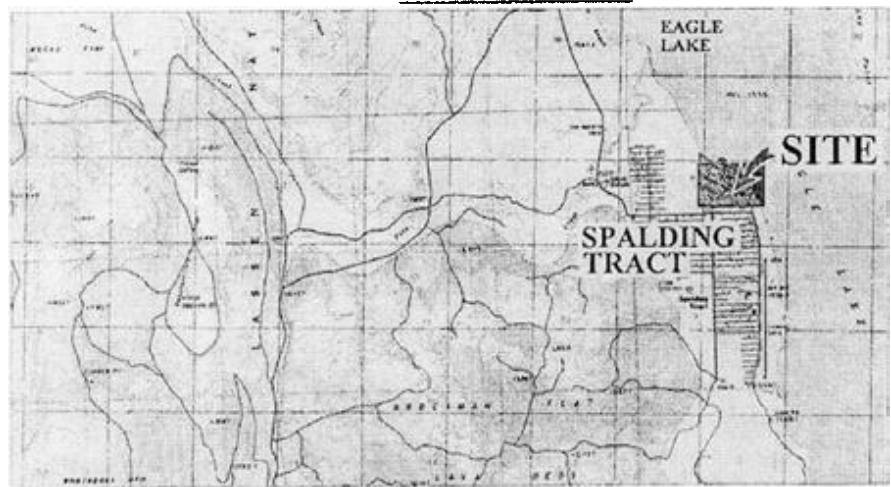


#	USE	SLIPS
BR-1	BREAKWATER (200')	NA
BR-2	BREAKWATER (360')	NA
LS	LAUNCHING RAMP SOUTH	NA
LN	LAUNCHING RAMP NORTH	NA
C-1	COMMERCIAL	40
C-2	COMMERCIAL	40
C-3	COMMERCIAL	38
C-4	COMMERCIAL	52
C-5	COMMERCIAL	50
P-1	PRIVATE	13
P-2	PRIVATE	14
P-3	PRIVATE	10
P-4	PRIVATE	12
P-5	PRIVATE	10
SF	SWIM FLOAT 12'X12'	NA
FP-1	FISHING PIER	NA
D-1	COURTESY DOCK	6
B.	BUOYS (4)	NA

EAGLE LAKE, SPALDING TRACT, LASSEN COUNTY

NO SCALE

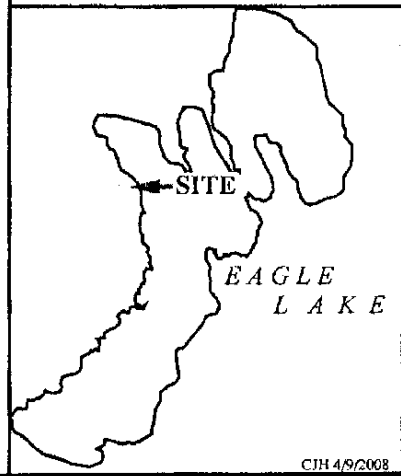
LOCATION



MAP SOURCE: USGS QUAD

Exhibit A

PRC 8155.1
SPALDING COMMUNITY
SERVICE DISTRICT
GENERAL LEASE
PUBLIC AGENCY AND
COMMERCIAL USE
LASSEN COUNTY



This Exhibit is solely for purposes of generally defining the lease premises, is based on unverified information provided by the Lessee or other parties and is not intended to be, nor shall it be construed as, a waiver or limitation of any State interest in the subject or any other property.