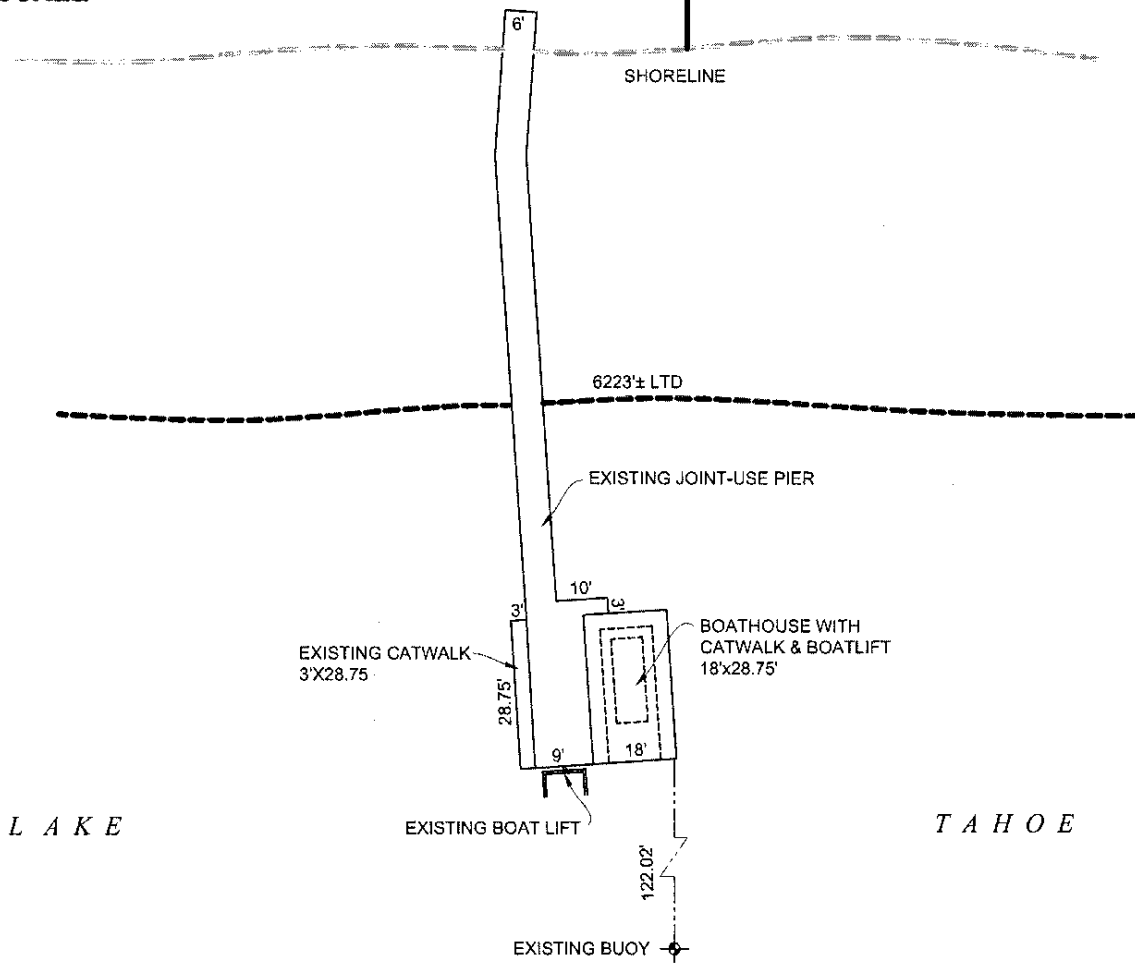


SITE

NO SCALE

APN 117-020-021

APN 117-020-017



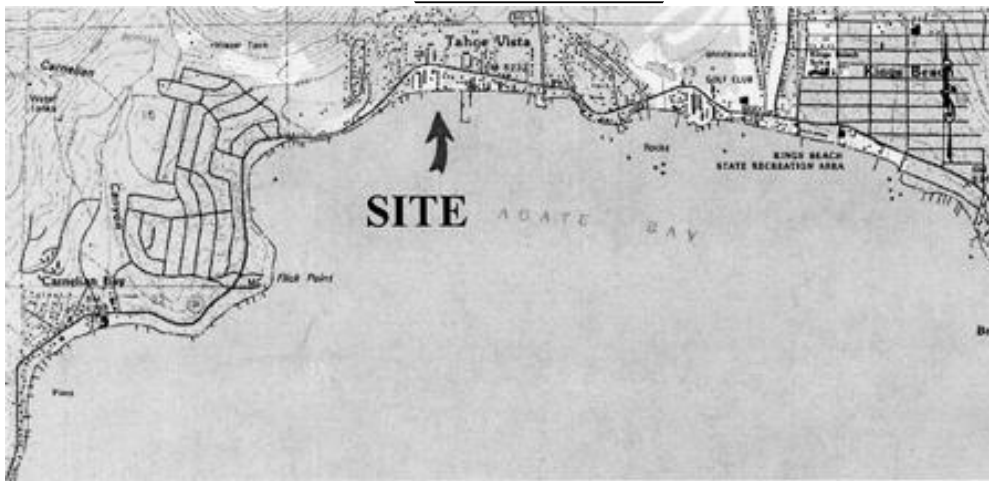
L A K E

T A H O E

6085 & 6100 NORTH LAKE BLVD., TAHOE VISTA

NO SCALE

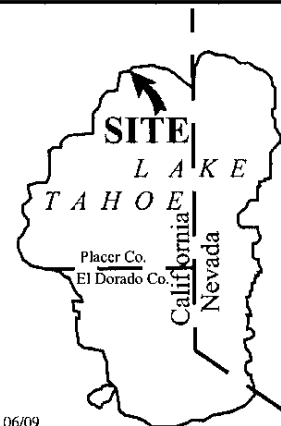
LOCATION



MAP SOURCE: USGS QUAD

Exhibit A

PRC 4286.9
 OLIN / MONTE
 APN 117-020-021 & 017
 RECREATIONAL PIER LEASE
 PLACER COUNTY



MJJ 06/09

This Exhibit is solely for purposes of generally defining the lease premises, is based on unverified information provided by the Lessee or other parties and is not intended to be, nor shall it be construed as, a waiver or limitation of any State interest in the subject or any other property.