

**CALENDAR ITEM
C06**

A 4
S 1

08/11/09
WP 4143.9
N. Lee

RECREATIONAL PIER LEASE

APPLICANTS:

Ken Christie, Gail Christie, Ross A. Robinson and Vicki J. Robinson

AREA, LAND TYPE, AND LOCATION:

Sovereign lands in Lake Tahoe, adjacent to 3990 North Lake Boulevard, near Carnelian Bay, Placer County.

AUTHORIZED USE:

Continued use and maintenance of an existing pier as shown on the attached Exhibit A.

LEASE TERM:

Ten years, beginning March 23, 2009.

CONSIDERATION:

No monetary consideration pursuant to Public Resources Code section 6503.5.

SPECIFIC LEASE PROVISIONS:

Liability insurance in the amount of no less than \$500,000.

OTHER PERTINENT INFORMATION:

1. On December 3, 1999, the Commission authorized a Recreational Pier Lease with James E. Keil and Nancy E. Keil, Trustees of the J. and N. Keil Family Revocable Trust dated January 22, 1997, and Ross A. Robinson and Vicki J. Robinson. That lease expired on March 22, 2009. In 2005, the Keils' 50 percent interest in the upland parcel was deeded to Ken Christie and Gail Christie. Applicants are now applying for a new Recreational Pier Lease.

2. Applicants qualify for a Recreational Pier Lease because they are natural persons who own the littoral land that is improved with a single-family dwelling.

CALENDAR ITEM NO. C06 (CONT'D)

3. Pursuant to the Commission's delegation of authority and the State CEQA Guidelines (Title 14, California Code of Regulations, section 15061), the staff has determined that this activity is exempt from the requirements of the CEQA as a categorically exempt project. The project is exempt under Class 1, Existing Facilities; Title 2, California Code of Regulations, section 2905 (a)(2).

Authority: Public Resources Code section 21084 and Title 14, California Code of Regulations, section 15300 and Title 2, California Code of Regulations, section 2905.

4. This activity involves lands identified as possessing significant environmental values pursuant to Public Resources Code sections 6370, et seq. Based upon the staff's consultation with the persons nominating such lands and through the CEQA review process, it is the staff's opinion that the project, as proposed, is consistent with its use classification.

EXHIBIT:

- A. Site and Location Map

RECOMMENDED ACTION:

IT IS RECOMMENDED THAT THE COMMISSION:

CEQA FINDING:

FIND THAT THE ACTIVITY IS EXEMPT FROM THE REQUIREMENTS OF THE CEQA PURSUANT TO TITLE 14, CALIFORNIA CODE OF REGULATIONS, SECTION 15061 AS A CATEGORICALLY EXEMPT PROJECT, CLASS 1, EXISTING FACILITIES; TITLE 2, CALIFORNIA CODE OF REGULATIONS, SECTION 2905 (a)(2).

SIGNIFICANT LANDS INVENTORY FINDING:

FIND THAT THIS ACTIVITY IS CONSISTENT WITH THE USE CLASSIFICATION DESIGNATED BY THE COMMISSION FOR THE LAND PURSUANT TO PUBLIC RESOURCES CODE SECTIONS 6370, ET SEQ.

AUTHORIZATION:

AUTHORIZE ISSUANCE OF A TEN-YEAR RECREATIONAL PIER LEASE TO KEN CHRISTIE, GAIL CHRISTIE, ROSS A. ROBINSON AND VICKI J. ROBINSON BEGINNING MARCH 23, 2009, FOR THE CONTINUED USE AND MAINTENANCE OF AN EXISTING PIER AS SHOWN ON EXHIBIT A ATTACHED AND BY THIS REFERENCE MADE A PART HEREOF; NO MONETARY CONSIDERATION PURSUANT TO

CALENDAR ITEM NO. **C06** (CONT'D)

PUBLIC RESOURCES CODE SECTION 6503.5; AND LIABILITY
INSURANCE IN THE AMOUNT OF NO LESS THAN \$500,000.

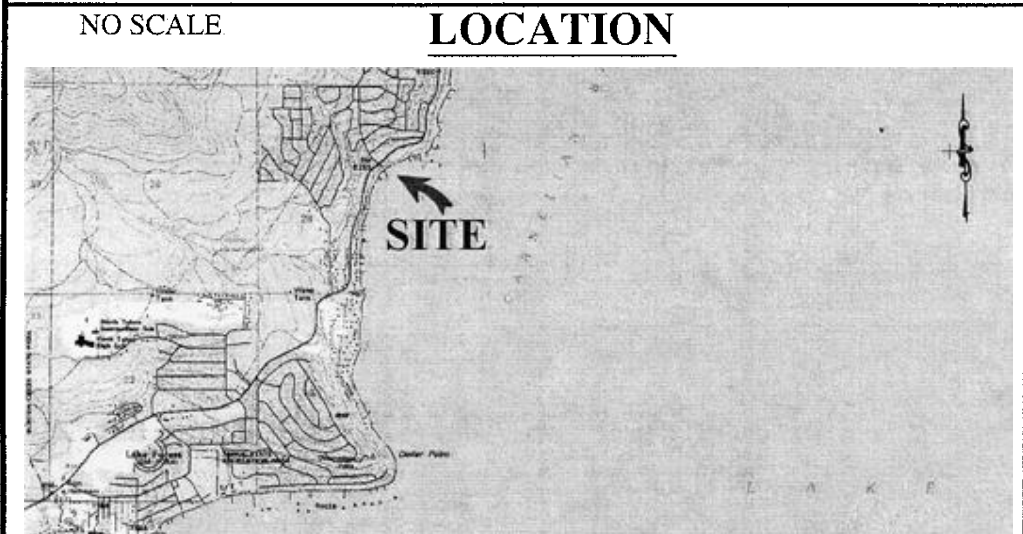
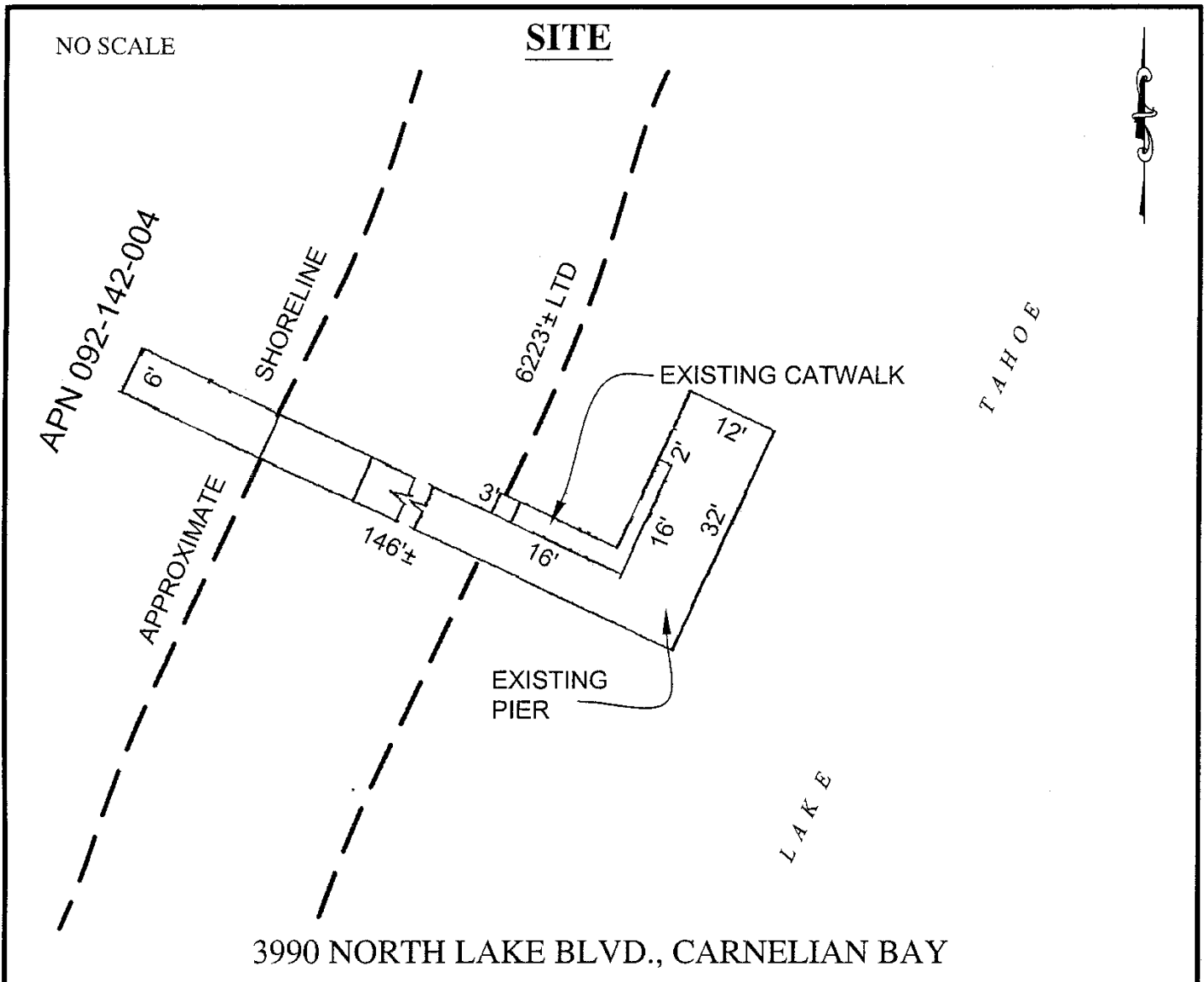
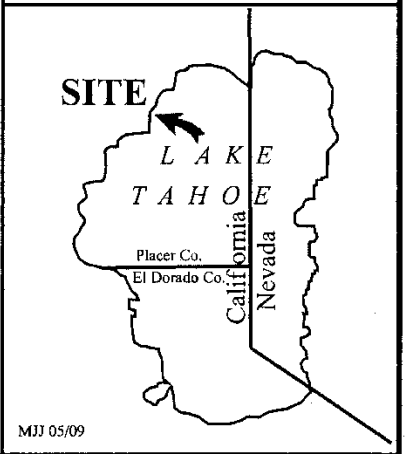


Exhibit A
 PRC 4143.9
 ROBINSON & CHRISTIE
 APN 092-142-004
 RECREATIONAL PIER LEASE
 PLACER COUNTY



MAP SOURCE: USGS QUAD

This Exhibit is solely for purposes of generally defining the lease premises, is based on unverified information provided by the Lessee or other parties and is not intended to be, nor shall it be construed as, a waiver or limitation of any State interest in the subject or any other property.