

**CALENDAR ITEM
C02**

A 4
S 1

08/11/09
WP 5263.9
C. Hudson

RECREATIONAL PIER LEASE

APPLICANTS:

Charlotte F. Shea, as Trustee of The Charlotte F. Shea Revocable Trust dated June 18, 1992; Kevin E. Shea, Deborah M. Rowe, and Michael L. Shea

AREA, LAND TYPE, AND LOCATION:

Sovereign lands in Lake Tahoe, adjacent to 3031 Jameson Beach Road, near the city of South Lake Tahoe, El Dorado County.

AUTHORIZED USE:

Continued use and maintenance of an existing pier and one mooring buoy as shown on the attached Exhibit A

LEASE TERM:

Ten years, beginning May 1, 2009.

CONSIDERATION:

No monetary consideration pursuant to Public Resources Code section 6503.5.

SPECIFIC LEASE PROVISIONS:

Insurance:

Liability insurance in the amount of no less than \$500,000.

Other:

1. This lease contains a provision which requires the Applicants to obtain authorization from the Tahoe Regional Planning Agency for one mooring buoy within two years after the adoption of the Lake Tahoe Shorezone Amendments-Final Environmental Impact Statement (FEIS) and approval of the ordinances based on the FEIS.
2. The lease provides that the public will be allowed to pass and re-pass around the landward end of the pier to provide continuous shoreline access to the Public Trust Easement below elevation 6228.75 Lake Tahoe datum.

CALENDAR ITEM NO. **C02** (CONT'D)

OTHER PERTINENT INFORMATION:

1. Applicants own the upland property adjoining the lease premises.
2. On June 14, 1999, the Commission authorized a Recreational Pier Lease with Charlotte F. Shea, as Trustee of the Charlotte F. Shea Revocable Trust dated June 18, 1992. That lease expired on April 30, 2009. Charlotte F. Shea, as Trustee, has since deeded a portion of her interest in the littoral land to Kevin E. Shea, Deborah M. Rowe, and Michael L. Shea. The Applicants are now applying for a new Recreational Pier Lease.
3. Applicants qualify for a Recreational Pier Lease because they are natural persons who own the littoral land that is improved with a single-family dwelling.
4. Pursuant to the Commission's delegation of authority and the State CEQA Guidelines (Title 14, California Code of Regulations, section 15061), the staff has determined that this activity is exempt from the requirements of the CEQA as a categorically exempt project. The project is exempt under Class 1, Existing Facilities; Title 2, California Code of Regulations, section 2905 (a)(2).

Authority: Public Resources Code section 21084 and Title 14, California Code of Regulations, section 15300 and Title 2, California Code of Regulations, section 2905.
5. This activity involves lands identified as possessing significant environmental values pursuant to Public Resources Code sections 6370, et seq. Based upon the staff's consultation with the persons nominating such lands and through the CEQA review process, it is the staff's opinion that the project, as proposed, is consistent with its use classification.

APPROVAL REQUIRED:

One Mooring Buoy: Tahoe Regional Planning Agency

EXHIBIT:

- A. Site and Location Map

CALENDAR ITEM NO. **C02** (CONT'D)

RECOMMENDED ACTION:

IT IS RECOMMENDED THAT THE COMMISSION:

CEQA FINDING:

FIND THAT THE ACTIVITY IS EXEMPT FROM THE REQUIREMENTS OF THE CEQA PURSUANT TO TITLE 14, CALIFORNIA CODE OF REGULATIONS, SECTION 15061 AS A CATEGORICALLY EXEMPT PROJECT, CLASS 1, EXISTING FACILITIES; TITLE 2, CALIFORNIA CODE OF REGULATIONS, SECTION 2905 (a)(2).

SIGNIFICANT LANDS INVENTORY FINDING:

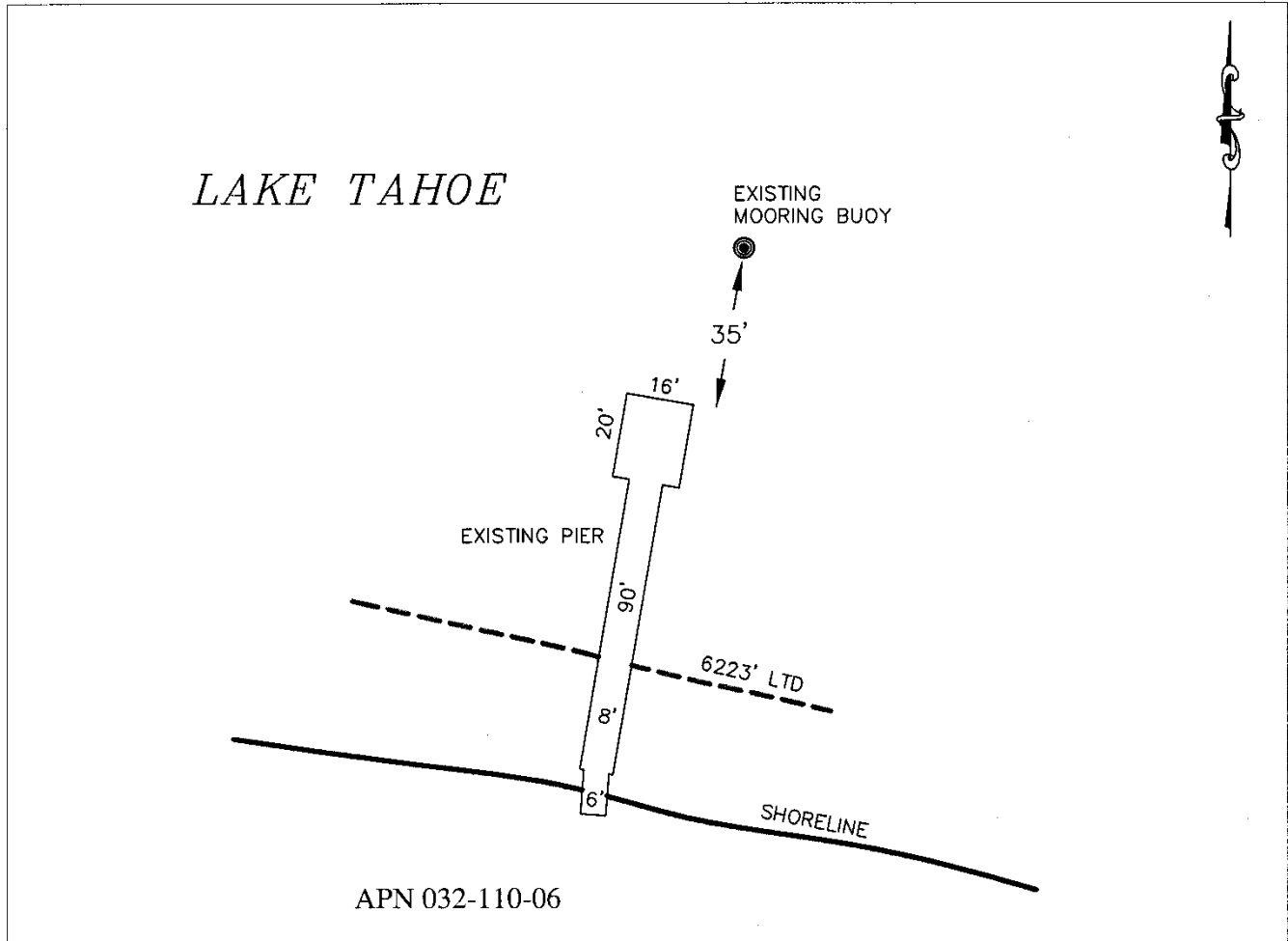
FIND THAT THIS ACTIVITY IS CONSISTENT WITH THE USE CLASSIFICATION DESIGNATED BY THE COMMISSION FOR THE LAND PURSUANT TO PUBLIC RESOURCES CODE SECTIONS 6370, ET SEQ.

AUTHORIZATION:

AUTHORIZE ISSUANCE OF A TEN-YEAR RECREATIONAL PIER LEASE TO CHARLOTTE F. SHEA, AS TRUSTEE OF THE CHARLOTTE F. SHEA REVOCABLE TRUST DATED JUNE 18, 1992; KEVIN E. SHEA, DEBORAH M. ROWE, AND MICHAEL L. SHEA, BEGINNING MAY 1, 2009, FOR THE CONTINUED USE AND MAINTENANCE OF AN EXISTING PIER AND ONE MOORING BUOY AS SHOWN ON EXHIBIT A ATTACHED AND BY THIS REFERENCE MADE A PART HEREOF; NO MONETARY CONSIDERATION PURSUANT TO PUBLIC RESOURCES CODE SECTION 6503.5; AND LIABILITY INSURANCE IN THE AMOUNT OF NO LESS THAN \$500,000.

NO SCALE

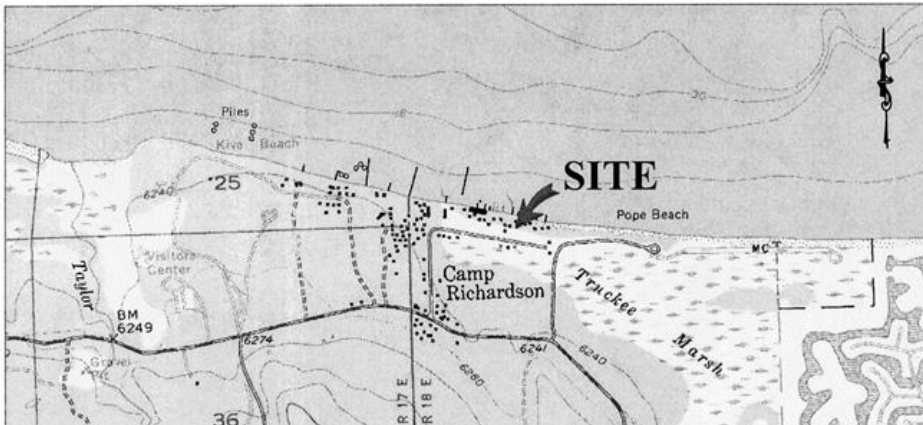
SITE



3031 JAMESON BEACH ROAD, SOUTH LAKE TAHOE

NO SCALE

LOCATION



MAP SOURCE: USGS QUAD

This Exhibit is solely for purposes of generally defining the lease premises, is based on unverified information provided by the Lessee or other parties and is not intended to be, nor shall it be construed as, a waiver or limitation of any State interest in the subject or any other property.

Exhibit A

WP 5263.9

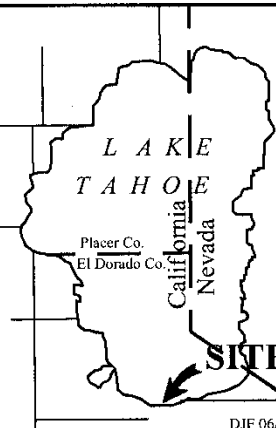
SHEA

APN 032-110-06

RECREATIONAL

PIER LEASE

EL DORADO COUNTY



DJF 06/09