

**CALENDAR ITEM
C08**

A 4
S 1

10/16/08
WP 5524.9
N. Lee

RECREATIONAL PIER LEASE

APPLICANT:

Terrie Lyn Hansen

AREA, LAND TYPE, AND LOCATION:

Sovereign lands in Lake Tahoe, adjacent to 4527 West Lake Boulevard, near Homewood, Placer County.

AUTHORIZED USE:

Continued use and maintenance of an existing pier and two mooring buoys as shown on Exhibit A.

LEASE TERM:

Ten years, beginning August 31, 2008.

CONSIDERATION:

No monetary consideration pursuant to Public Resources Code section 6503.5.

SPECIFIC LEASE PROVISIONS:

Liability insurance in the amount of no less than \$500,000.

OTHER PERTINENT INFORMATION:

1. Applicant owns the upland adjoining the lease premises.
2. On February 8, 2000, the Commission authorized a Recreational Pier Lease with Gennora Mobraten, as Trustee of the Gennora Mobraten Personal Residence Trust, Established July 10, 1997. That lease expired on August 30, 2008. The littoral land was subsequently deeded to Terrie Lyn Hansen. The Applicant is now applying for a new Recreational Pier Lease.
3. The current pier configuration differs slightly from the configuration previously authorized by the Commission. Per the Applicant, the pier was built in 1978 and storm damage repairs were performed in 1998. The

CALENDAR ITEM NO. C08 (CONT'D)

Applicant does not have any additional records of the pier construction and repairs. Commission staff contacted the Tahoe Regional Planning Agency and was advised that there were no additional records or permits for the littoral parcel after 1978.

4. Applicant qualifies for a Recreational Pier Lease because the Applicant is a natural person who owns the littoral land that is improved with a single-family dwelling.
5. Pursuant to the Commission's delegation of authority and the State CEQA Guidelines (Title 14, California Code of Regulations, section 15061), the staff has determined that this activity is exempt from the requirements of the CEQA as a categorically exempt project. The project is exempt under Class 1, Existing Facilities; Title 2, California Code of Regulations, section 2905 (a)(2).

Authority: Public Resources Code section 21084 and Title 14, California Code of Regulations, section 15300 and Title 2, California Code of Regulations, section 2905.

6. This activity involves lands identified as possessing significant environmental values pursuant to Public Resources Code sections 6370, et seq. Based upon the staff's consultation with the persons nominating such lands and through the CEQA review process, it is the staff's opinion that the project, as proposed, is consistent with its use classification.

APPROVALS OBTAINED:

Buoys: Tahoe Regional Planning Agency

EXHIBIT:

- A. Site and Location Map

RECOMMENDED ACTION:

IT IS RECOMMENDED THAT THE COMMISSION:

CEQA FINDING:

FIND THAT THE ACTIVITY IS EXEMPT FROM THE REQUIREMENTS OF THE CEQA PURSUANT TO TITLE 14, CALIFORNIA CODE OF REGULATIONS, SECTION 15061 AS A CATEGORICALLY EXEMPT PROJECT, CLASS 1, EXISTING FACILITIES; TITLE 2, CALIFORNIA CODE OF REGULATIONS, SECTION 2905 (a)(2).

CALENDAR ITEM NO. **C08** (CONT'D)

SIGNIFICANT LANDS INVENTORY FINDING:

FIND THAT THIS ACTIVITY IS CONSISTENT WITH THE USE CLASSIFICATION DESIGNATED BY THE COMMISSION FOR THE LAND PURSUANT TO PUBLIC RESOURCES CODE SECTIONS 6370, ET SEQ.

AUTHORIZATION:

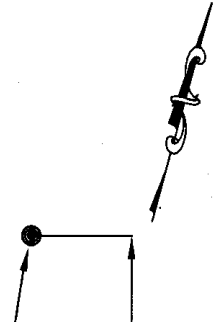
AUTHORIZE ISSUANCE OF A TEN-YEAR RECREATIONAL PIER LEASE TO TERRIE LYN HANSEN BEGINNING AUGUST 31, 2008, FOR THE CONTINUED USE AND MAINTENANCE OF AN EXISTING PIER AND TWO MOORING BUOYS AS SHOWN ON EXHIBIT A ATTACHED AND BY THIS REFERENCE MADE A PART HEREOF; NO MONETARY CONSIDERATION PURSUANT TO PUBLIC RESOURCES CODE SECTION 6503.5; LIABILITY INSURANCE IN THE AMOUNT OF NO LESS THAN \$500,000.

NO SCALE

SITE

PROPERTY LINE

LTD

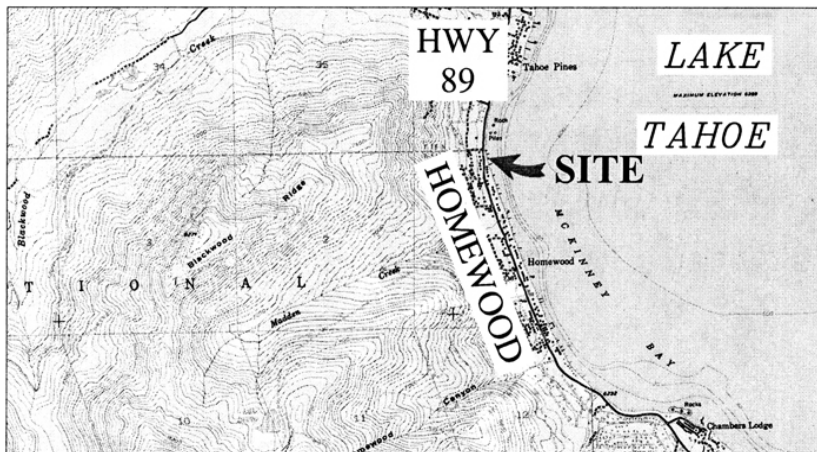


PROPERTY LINE

4527 WEST LAKE BLVD., HOMEWOOD

NO SCALE

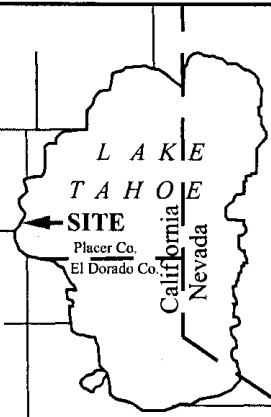
LOCATION



MAP SOURCE: USGS QUAD

Exhibit A

PRC 5524.9
HANSEN
APN: 085-344-003
RECREATIONAL
PIER LEASE
PLACER COUNTY



This Exhibit is solely for purposes of generally defining the lease premises, is based on unverified information provided by the Lessee or other parties and is not intended to be, nor shall it be construed as, a waiver or limitation of any State interest in the subject or any other property.