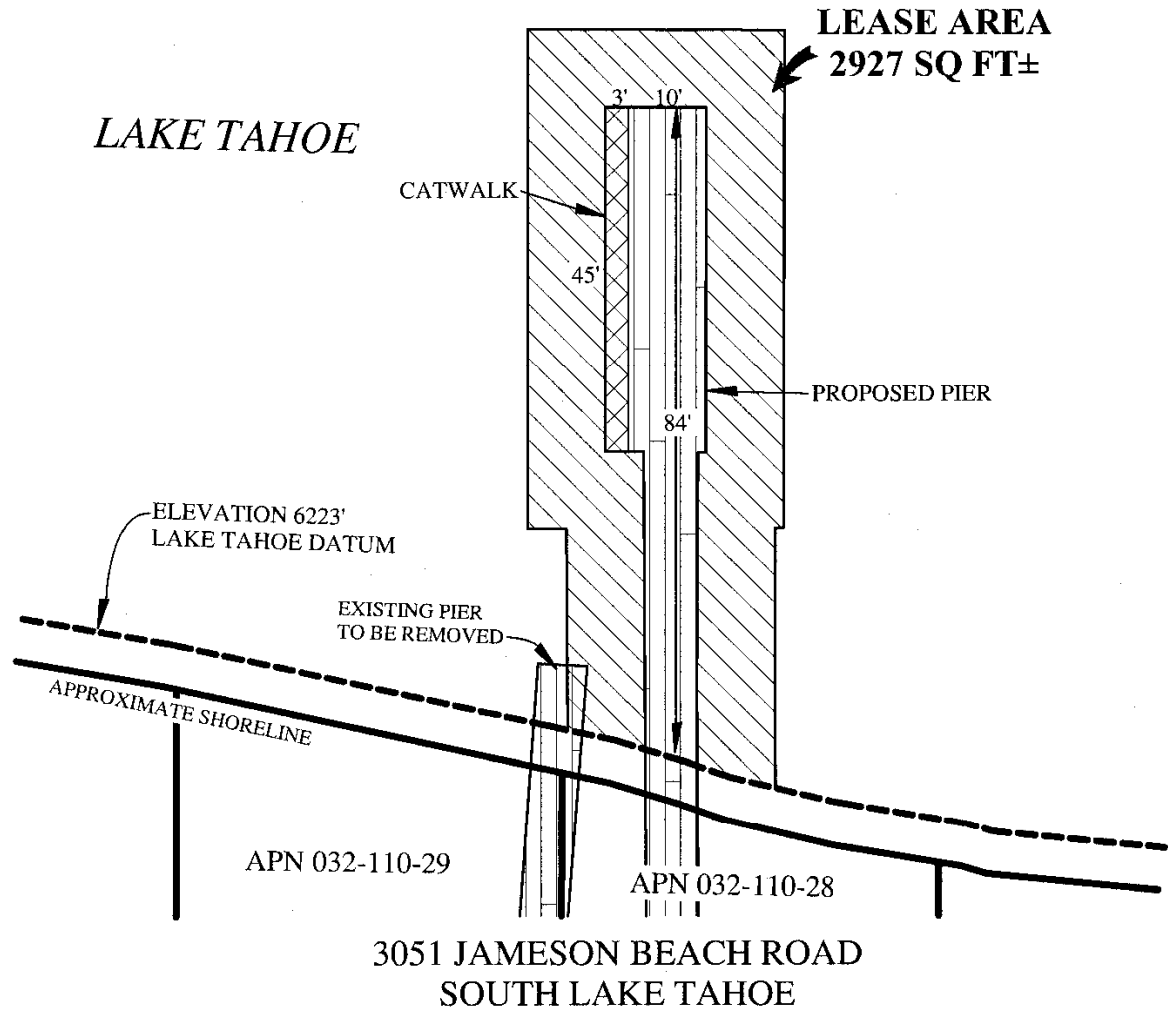


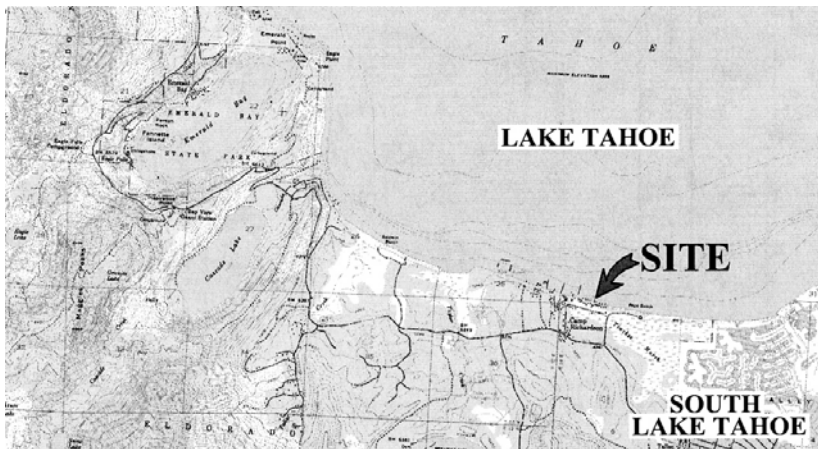
NO SCALE

SITE



NO SCALE

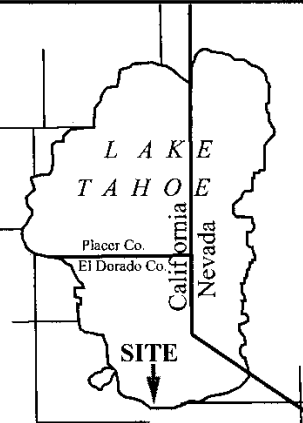
LOCATION



MAP SOURCE: USGS QUAD

Exhibit A

W26201
McCOSKER
APN 032-110-28
GENERAL LEASE
RECREATIONAL USE
EL DORADO COUNTY



JAK 7/08

This Exhibit is solely for purposes of generally defining the lease premises, is based on unverified information provided by the Lessee or other parties and is not intended to be, nor shall it be construed as, a waiver or limitation of any State interest in the subject or any other property.