

MINUTE ITEM
This Calendar Item No. C06 was approved as
Minute Item No. 06 by the California State Lands
Commission by a vote of 3 to 0 at its
12-03-07 meeting.

**CALENDAR ITEM
C06**

A 4 12/03/07
S 1 PRC 5729 WP 5729.9
N. Lee

RECREATIONAL PIER LEASE

APPLICANTS:

Harvey H. Perman and Lois V. Perman, his wife, as Trustees of the Perman Family Trust (created by a Declaration of Trust dated June 18, 1986)

AREA, LAND TYPE, AND LOCATION:

Sovereign lands in Lake Tahoe, near Rubicon Bay, El Dorado County.

AUTHORIZED USE:

Continued use and maintenance of an existing pier with catwalk, boat lift and two mooring buoys as shown on the attached Exhibit A.

LEASE TERM:

Ten years, beginning October 1, 2007.

CONSIDERATION:

No monetary consideration pursuant to Public Resources Code section 6503.5.

SPECIFIC LEASE PROVISIONS:

Insurance:

Liability insurance in the amount of no less than \$300,000.

Other:

The lease contains a provision which requires the Applicants to obtain authorization from the Tahoe Regional Planning Agency (TRPA) for the mooring buoys within two years after the adoption of the Lake Tahoe Shorezone Amendments-Final Environmental Impact Statement (FEIS) and approval of the ordinances based on the FEIS.

OTHER PERTINENT INFORMATION:

1. Applicants own the upland property adjoining the lease premises.
2. On November 7, 1997, the Commission authorized a Recreational Pier Lease with Harvey H. Perman and Lois V. Perman, his wife, as Trustees

CALENDAR ITEM NO. C06 (CONT'D)

of the Perman Family Trust (created by a Declaration of Trust dated June 18, 1986). That lease expired on September 30, 2007. Applicants are now applying for a new Recreational Pier Lease.

3. Applicants qualify for a Recreational Pier Lease because they are natural persons who own the littoral land that is improved with a single-family dwelling.
4. Pursuant to the Commission's delegation of authority and the State CEQA Guidelines (Title 14, California Code of Regulations, section 15061), the staff has determined that this activity is exempt from the requirements of the CEQA as a categorically exempt project. The project is exempt under Class 1, Existing Facilities; Title 2, California Code of Regulations, section 2905 (a)(2).

Authority: Public Resources Code section 21084 and Title 14, California Code of Regulations, section 15300 and Title 2, California Code of Regulations, section 2905.

5. This activity involves lands identified as possessing significant environmental values pursuant to Public Resources Code sections 6370, et seq. Based upon the staff's consultation with the persons nominating such lands and through the CEQA review process, it is the staff's opinion that the project, as proposed, is consistent with its use classification.

APPROVALS REQUIRED:

Buoys: Tahoe Regional Planning Agency

EXHIBIT:

A. Site and Location Map

RECOMMENDED ACTION:

IT IS RECOMMENDED THAT THE COMMISSION:

CEQA FINDING:

FIND THAT THE ACTIVITY IS EXEMPT FROM THE REQUIREMENTS OF THE CEQA PURSUANT TO TITLE 14, CALIFORNIA CODE OF REGULATIONS, SECTION 15061 AS A CATEGORICALLY EXEMPT PROJECT, CLASS 1, EXISTING FACILITIES; TITLE 2, CALIFORNIA CODE OF REGULATIONS, SECTION 2905 (a)(2).

CALENDAR ITEM NO. C06 (CONT'D)

SIGNIFICANT LANDS INVENTORY FINDING:

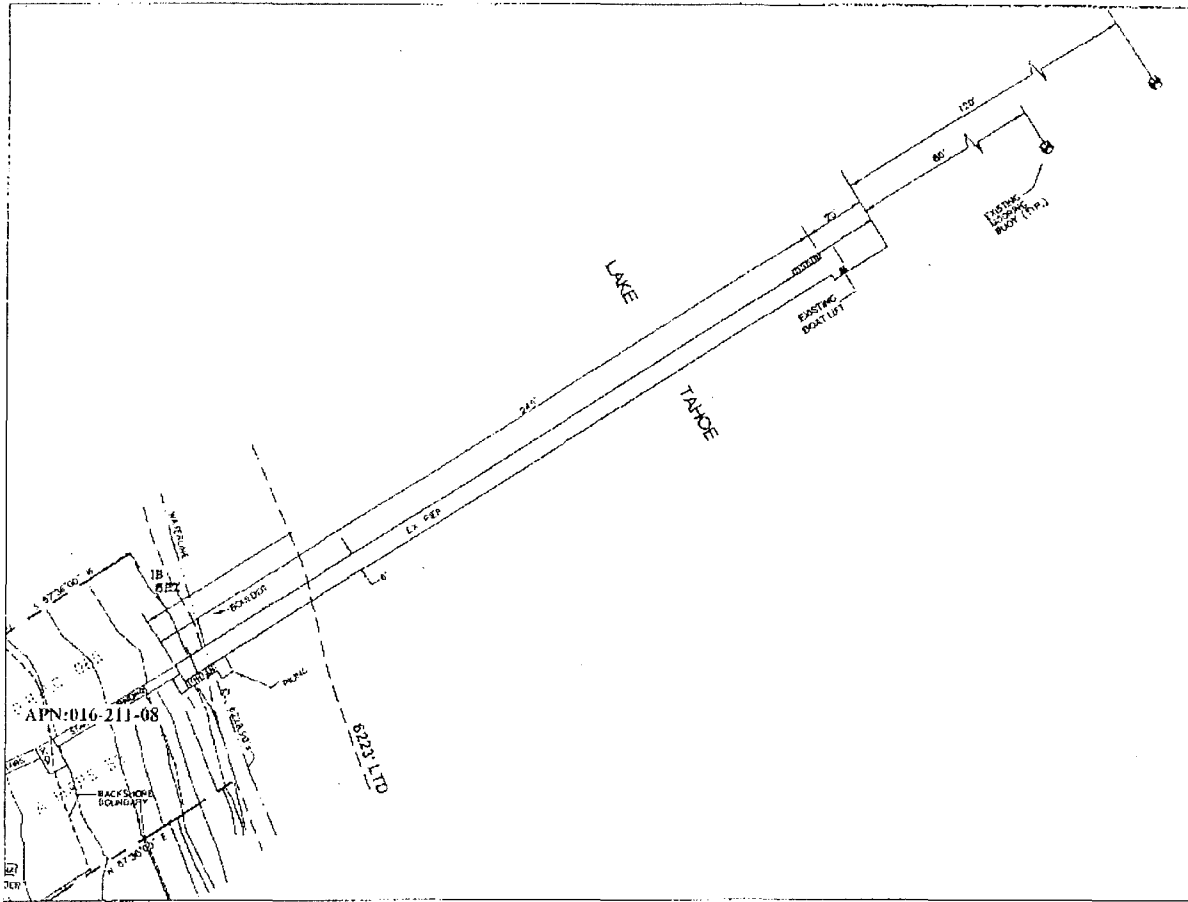
FIND THAT THIS ACTIVITY IS CONSISTENT WITH THE USE CLASSIFICATION DESIGNATED BY THE COMMISSION FOR THE LAND PURSUANT TO PUBLIC RESOURCES CODE SECTIONS 6370, ET SEQ.

AUTHORIZATION:

AUTHORIZE ISSUANCE TO HARVEY H. PERMAN AND LOIS V. PERMAN, HIS WIFE, AS TRUSTEES OF THE PERMAN FAMILY TRUST (CREATED BY A DECLARATION OF TRUST DATED JUNE 18, 1986), OF A TEN-YEAR RECREATIONAL PIER LEASE, BEGINNING OCTOBER 1, 2007, FOR CONTINUED USE AND MAINTENANCE OF AN EXISTING PIER WITH CATWALK, BOAT LIFT AND TWO MOORING BUOYS AS SHOWN ON EXHIBIT A ATTACHED AND BY THIS REFERENCE MADE A PART HEREOF; NO MONETARY CONSIDERATION PURSUANT TO PUBLIC RESOURCES CODE SECTION 6503.5; LIABILITY INSURANCE IN THE AMOUNT OF NO LESS THAN \$300,000.

NO SCALE

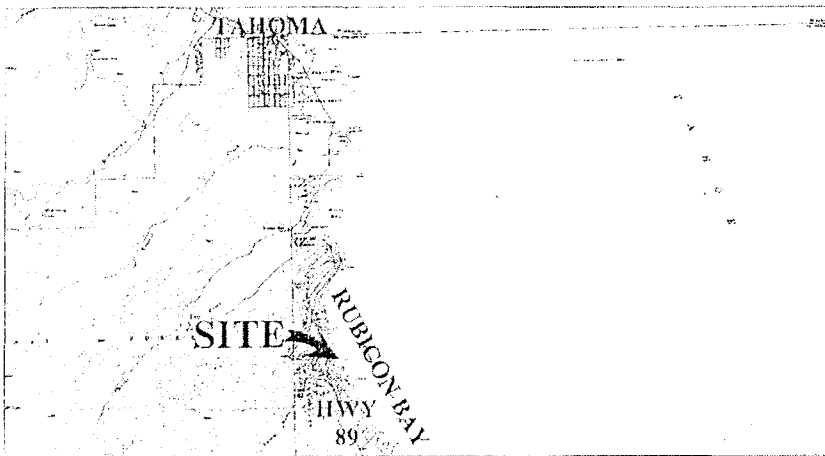
SITE



8775 Rubicon Drive, Lake Tahoe

NO SCALE

LOCATION

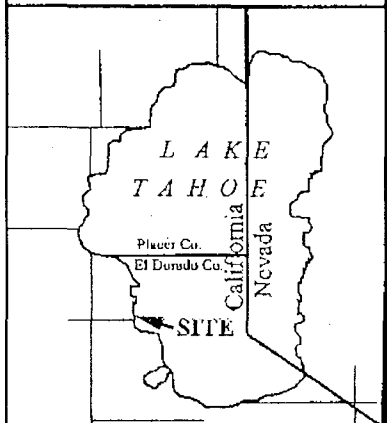


MAP SOURCE: USGS QUAD

This Exhibit is solely for purposes of generally defining the lease premises, is based on unverified information provided by the Lessee or other parties and is not intended to be, nor shall it be construed as, a waiver or limitation of any State interest in the subject or any other property.

Exhibit A

PRC 5729.9
 PERMAN
 APN: 016-211-08
 RECREATIONAL PIER LEASE
 EL DORADO COUNTY



MJF 10/18/07

000024
 CALENDAR PAGE

000033
 MINUTE PAGE