

**CALENDAR ITEM
C06**

A	4		10/20/05
S	1	PRC 7566	WP 7566.9 R. Barham

RECREATIONAL PIER LEASE

APPLICANTS:

James E. Teel and Joyce Raley Teel

AREA, LAND TYPE, AND LOCATION:

Sovereign lands in Lake Tahoe, near Sunnyside, Placer County.

AUTHORIZED USE:

Retention of two existing mooring buoys as shown on the attached Exhibit A.

LEASE TERM:

Ten years, beginning March 1, 2005.

CONSIDERATION:

No monetary consideration pursuant to Public Resources Code section 6503.5.

SPECIFIC LEASE PROVISIONS:

Insurance:

Liability insurance in the amount of no less than \$300,000.

Other:

This lease is conditioned on the Applicants obtaining authorization from the Tahoe Regional Planning Agency (TRPA) for the mooring buoys within two years after the adoption of the Lake Tahoe Shorezone Amendments-Draft Environmental Impact Statement (EIS) and approval of the ordinances based on the EIS.

OTHER PERTINENT INFORMATION:

1. Applicants own the upland property adjoining the lease premises.
2. On March 1, 1995, the Commission authorized a Recreational Pier Lease with James E. Teel and Joyce Raley Teel. That lease expired on February 28, 2005. Applicants are now applying for a new Recreational Pier Lease. Applicants qualify for a Recreational Pier Lease because they

CALENDAR ITEM NO. C06 (CONT'D)

are natural persons who have improved the littoral land with, and use the upland for, a single-family dwelling.

3. Pursuant to the Commission's delegation of authority and the State CEQA Guidelines (Title 14, California Code of Regulations, section 15061), the staff has determined that this activity is exempt from the requirements of the CEQA as a categorically exempt project. The project is exempt under Class 1, Existing Facilities; Title 2, California Code of Regulations, section 2905 (a)(2).

Authority: Public Resources Code section 21084 and Title 14, California Code of Regulations, section 15300 and Title 2, California Code of Regulations, section 2905.

4. This activity involves lands identified as possessing significant environmental values pursuant to Public Resources Code sections 6370, et seq. Based upon the staff's consultation with the persons nominating such lands and through the CEQA review process, it is the staff's opinion that the project, as proposed, is consistent with its use classification.

EXHIBIT:

- A. Location and Site Map

RECOMMENDED ACTION:

IT IS RECOMMENDED THAT THE COMMISSION:

CEQA FINDING:

FIND THAT THE ACTIVITY IS EXEMPT FROM THE REQUIREMENTS OF THE CEQA PURSUANT TO TITLE 14, CALIFORNIA CODE OF REGULATIONS, SECTION 15061 AS A CATEGORICALLY EXEMPT PROJECT, CLASS 1, EXISTING FACILITIES; TITLE 2, CALIFORNIA CODE OF REGULATIONS, SECTION 2905 (a)(2).

SIGNIFICANT LANDS INVENTORY FINDING:

FIND THAT THIS ACTIVITY IS CONSISTENT WITH THE USE CLASSIFICATION DESIGNATED BY THE COMMISSION FOR THE LAND PURSUANT TO PUBLIC RESOURCES CODE SECTIONS 6370, ET SEQ.

CALENDAR ITEM NO. C06 (CONT'D)

AUTHORIZATION:

AUTHORIZE ISSUANCE TO JAMES E. TEEL AND JOYCE RALEY TEEL, OF A RECREATIONAL PIER LEASE, BEGINNING MARCH 1, 2005, FOR A TERM OF TEN YEARS, FOR THE RETENTION OF TWO EXISTING MOORING BUOYS ON THE LAND SHOWN ON EXHIBIT A ATTACHED AND BY THIS REFERENCE MADE A PART HEREOF; NO MONETARY CONSIDERATION PURSUANT TO PUBLIC RESOURCES CODE SECTION 6503.5; LIABILITY INSURANCE WITH COMBINED SINGLE LIMIT COVERAGE OF NO LESS THAN \$300,000.

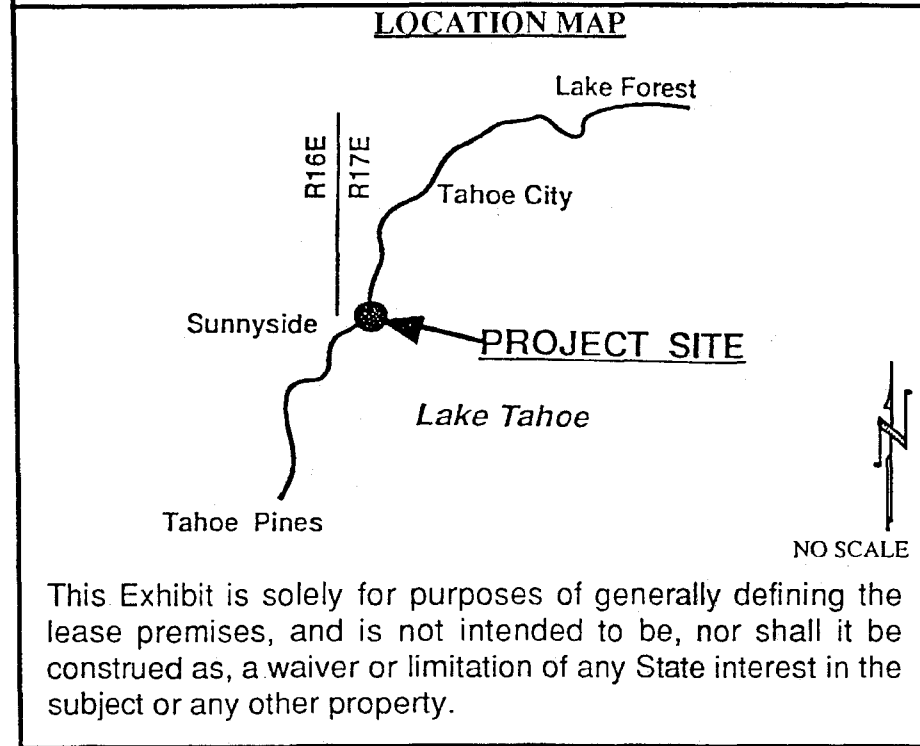
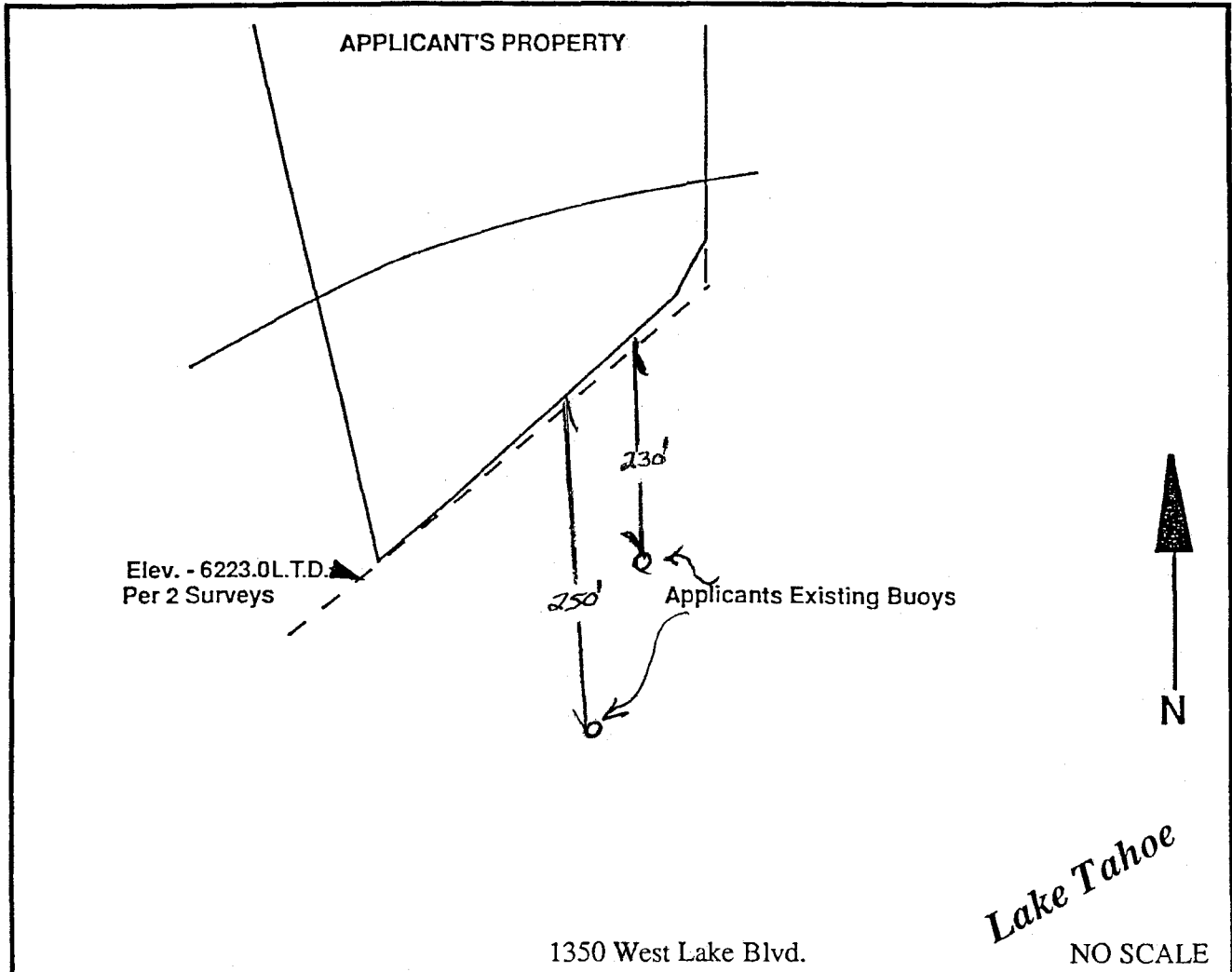
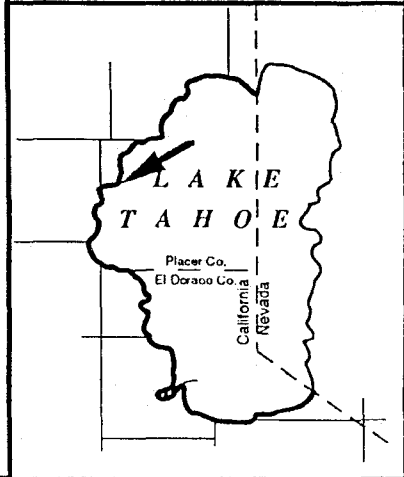


EXHIBIT "A"
 PRC 7566.9
 APN 83 - 162 - 32
 Lake Tahoe
 PLACER COUNTY



This Exhibit is solely for purposes of generally defining the lease premises, and is not intended to be, nor shall it be construed as, a waiver or limitation of any State interest in the subject or any other property.

000025

CALENDAR PAGE

001756

MINUTE PAGE

RWB 8/05