

MINUTE ITEM
This Calendar Item No. C33 was approved as
Minute Item No. 33 by the California State Lands
Commission by a vote of 3 to 2 at its
8-17-04 meeting.

CALENDAR ITEM
C33

A 8
S 4

08/17/04
PRC6831 WP 6831.9
J. McComas

RECREATIONAL PIER LEASE

APPLICANTS:

James Ross and Laurel Ross

AREA, LAND TYPE, AND LOCATION:

Sovereign lands in the Sacramento River, near the city of Walnut Grove,
Sacramento County.

AUTHORIZED USE:

Continued use and maintenance of a floating dock, access ramp, three pilings,
and landing platform.

LEASE TERM:

Ten years, beginning August 1, 2004.

CONSIDERATION:

No monetary consideration pursuant to Public Resources Code section 6503.5.

SPECIFIC LEASE PROVISIONS:

Liability insurance in the amount of no less than \$300,000.

OTHER PERTINENT INFORMATION:

1. On February 21, 2003, the Commission approved a Recreational Pier Lease to William F. Saiers. The upland property was subsequently deeded to James Ross and Laurel Ross. James Ross and Laurel Ross are now applying for a new Recreational Pier Lease. Applicants qualify for a Recreational Pier Lease because they are natural persons who have improved the littoral land with, and use the upland for, a single-family dwelling.

CALENDAR ITEM NO. C33 (CONT'D)

2. Pursuant to the Commission's delegation of authority and the State CEQA Guidelines (Title 14, California Code of Regulations, section 15061), the staff has determined that this activity is exempt from the requirements of the CEQA as a categorically exempt project. The project is exempt under Class 1, Existing Facilities; Title 2, California Code of Regulations, section 2905(a)(2).

Authority: Public Resources Code section 21084 and Title 14, California Code of Regulations, section 15300 and Title 2, California Code of Regulations, section 2905.

3. This activity involves lands identified as possessing significant environmental values pursuant to Public Resources Code sections 6370, et seq. Based upon the staff's consultation with the persons nominating such lands and through the CEQA review process, it is the staff's opinion that the project, as proposed, is consistent with its use classification.

EXHIBITS:

- A. Site Map
- B. Location Map

PERMIT STREAMLINING ACT DEADLINE:

N/A

RECOMMENDED ACTION:

IT IS RECOMMENDED THAT THE COMMISSION:

CEQA FINDING:

FIND THAT THE ACTIVITY IS EXEMPT FROM THE REQUIREMENTS OF THE CEQA PURSUANT TO TITLE 14, CALIFORNIA CODE OF REGULATIONS, SECTION 15061 AS A CATEGORICALLY EXEMPT PROJECT, CLASS 1, EXISTING FACILITIES; TITLE 2, CALIFORNIA CODE OF REGULATIONS, SECTION 2905(a)(2).

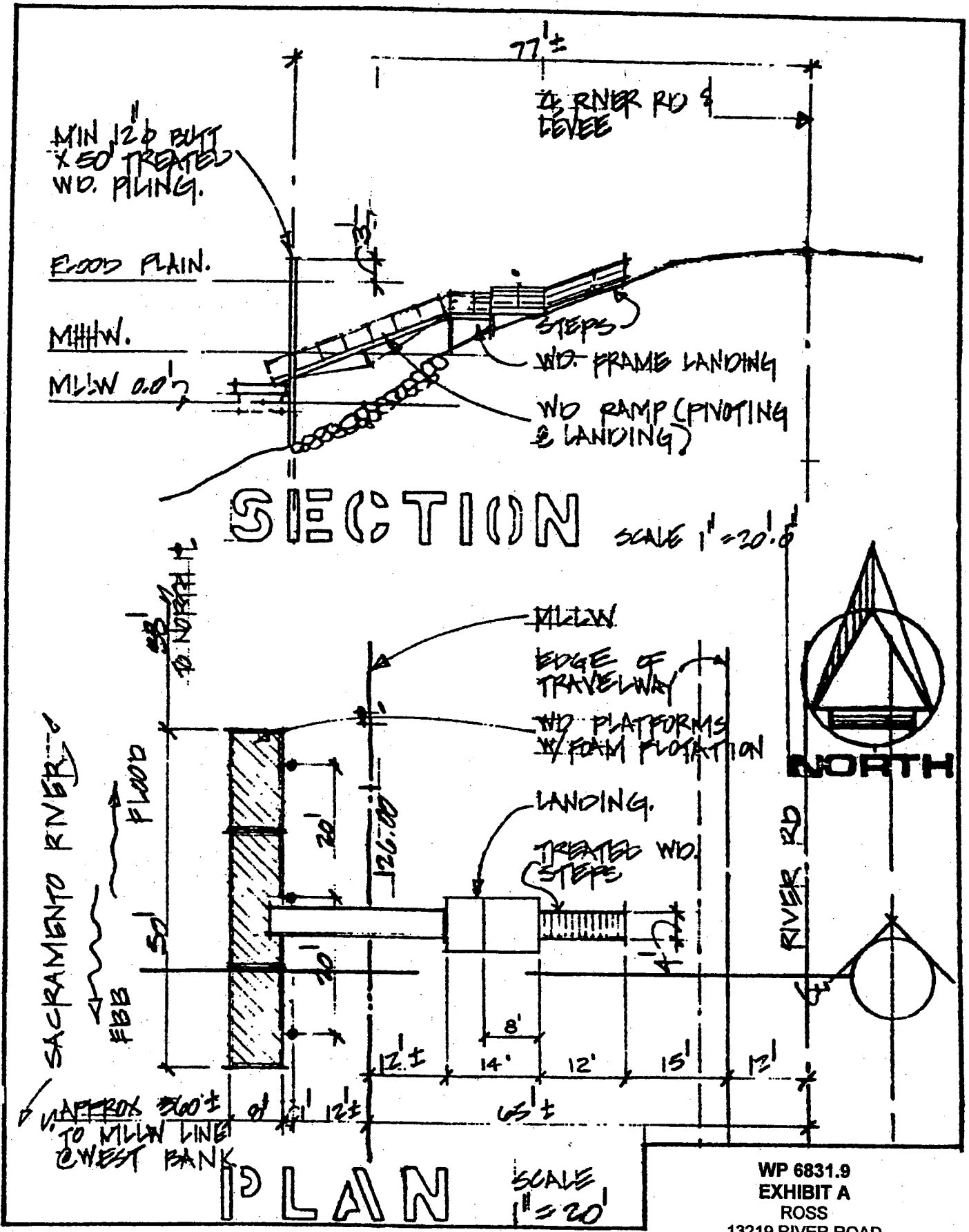
SIGNIFICANT LANDS INVENTORY FINDING:

FIND THAT THIS ACTIVITY IS CONSISTENT WITH THE USE CLASSIFICATION DESIGNATED BY THE COMMISSION FOR THE LAND PURSUANT TO PUBLIC RESOURCES CODE SECTIONS 6370, ET SEQ.

CALENDAR ITEM NO. C33 (CONT'D)


AUTHORIZATION:

AUTHORIZE ISSUANCE TO JAMES ROSS AND LAUREL ROSS OF A TEN-YEAR RECREATIONAL PIER LEASE, BEGINNING AUGUST 1, 2004, FOR A FLOATING DOCK, ACCESS RAMP, THREE PILINGS AND LANDING PLATFORM AS REPRESENTED ON THE LAND SHOWN ON EXHIBIT A ATTACHED AND BY THIS REFERENCE MADE A PART HEREOF; NO MONETARY CONSIDERATION PURSUANT TO PUBLIC RESOURCES CODE SECTION 6503.5; LIABILITY INSURANCE IN THE AMOUNT OF NO LESS THAN \$300,000.



SECTION SCALE 1" = 20.0'

PLAN SCALE 1" = 20'



NORTH

WP 6831.9
EXHIBIT A
ROSS

13219 RIVER ROAD
WALNUT GROVE, CA 95690

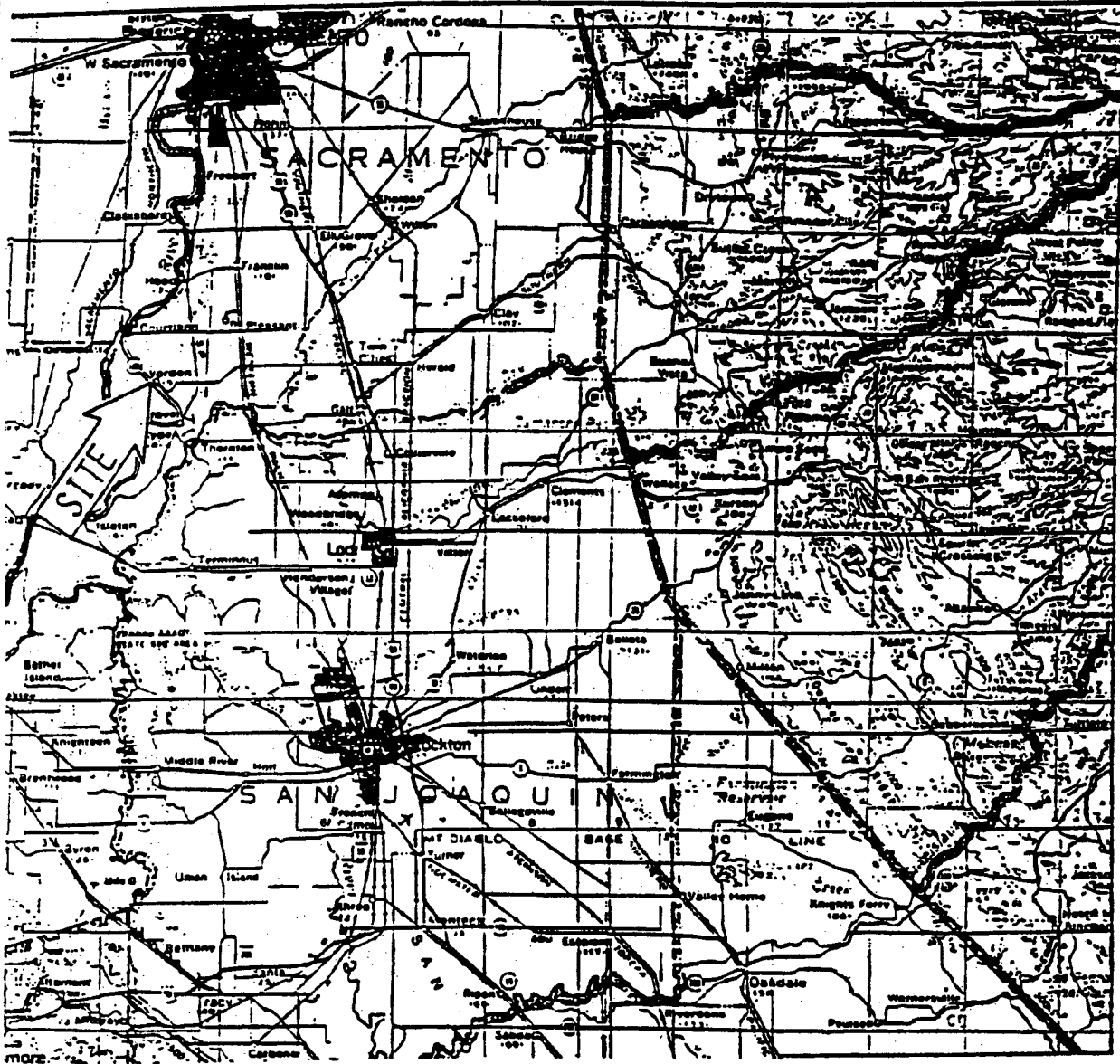
000171

CALENDAR PAGE

001286

MINUTE PAGE

Location Map



USGS
JM

This exhibit is solely for purposes of generally defining the lease premises, is based on unverified information provided by Lessee or other parties, and is not intended to be, nor shall it be construed as a waiver or limitation of any state interest in the subject or other property.

Exhibit B
WP 6831.9

Sacramento County

000172

CALENDAR PAGE

001237

MINUTE PAGE