

MINUTE ITEM

This Calendar Item No. C37 was approved as Minute Item No. 37 by the California State Lands Commission by a vote of 3 to 0 at its 2/2/04 meeting.

**CALENDAR ITEM
C37**

A	4		02/02/04
S	1	PRC 8511	W 25959 S. Young

RECREATIONAL PIER LEASE

APPLICANTS:

Peggy Ebright Dickson and Norbert J. Dickman and Benjamin L. Blake, Trustees of the Roger Dickson Trust and of the Scott Dickson Trust

AREA, LAND TYPE, AND LOCATION:

Sovereign lands in Lake Tahoe, near the city of South Lake Tahoe, El Dorado County.

AUTHORIZED USE:

Retention, use and maintenance of two existing mooring buoys.

LEASE TERM:

Ten years, beginning February 2, 2004.

CONSIDERATION:

No monetary consideration pursuant to Public Resources Code section 6503.5.

SPECIFIC LEASE PROVISIONS:

Insurance:

Liability insurance in the amount of no less than \$300,000.

Other:

This lease is conditioned on the Applicants obtaining authorization from the Tahoe Regional Planning Agency (TRPA) for the mooring buoys within two years after the adoption of the Lake Tahoe Shorezone Amendments-Draft Environmental Impact Statement (EIS) and approval of the ordinances based on the EIS.

OTHER PERTINENT INFORMATION:

1. Applicants qualify for a Recreational Pier Lease because they are natural persons who have improved the littoral land with, and use the upland for, a single-family dwelling. Applicants are now applying for a Recreational

CALENDAR ITEM NO. C37 (CONT'D)

Pier Lease for two existing mooring buoys not previously authorized by the Commission.

2. Pursuant to the Commission's delegation of authority and the State CEQA Guidelines (Title 14, California Code of Regulations, section 15061), the staff has determined that this activity is exempt from the requirements of the CEQA as a categorically exempt project. The project is exempt under Class 3, New Construction of Small Structures; Title 2, California Code of Regulations, section 2905 (c)(3).

Authority: Public Resources Code section 21084 and Title 14, California Code of Regulations, section 15300 and Title 2, California Code of Regulations, section 2905.

3. This activity involves lands identified as possessing significant environmental values pursuant to Public Resources Code sections 6370, et seq. Based upon the staff's consultation with the persons nominating such lands and through the CEQA review process, it is the staff's opinion that the project, as proposed, is consistent with its use classification.

APPROVALS REQUIRED:

Tahoe Regional Planning Agency.

EXHIBIT:

- A. Site and Location Map

PERMIT STREAMLINING ACT DEADLINE:

N/A

RECOMMENDED ACTION:

IT IS RECOMMENDED THAT THE COMMISSION:

CEQA FINDING:

FIND THAT THE ACTIVITY IS EXEMPT FROM THE REQUIREMENTS OF THE CEQA PURSUANT TO TITLE 14, CALIFORNIA CODE OF REGULATIONS, SECTION 15061 AS A CATEGORICALLY EXEMPT PROJECT, CLASS 3, NEW CONSTRUCTION OF SMALL STRUCTURES; TITLE 2, CALIFORNIA CODE OF REGULATIONS, SECTION 2905 (c)(3).

CALENDAR ITEM NO. C37 (CONT'D)

SIGNIFICANT LANDS INVENTORY FINDING:

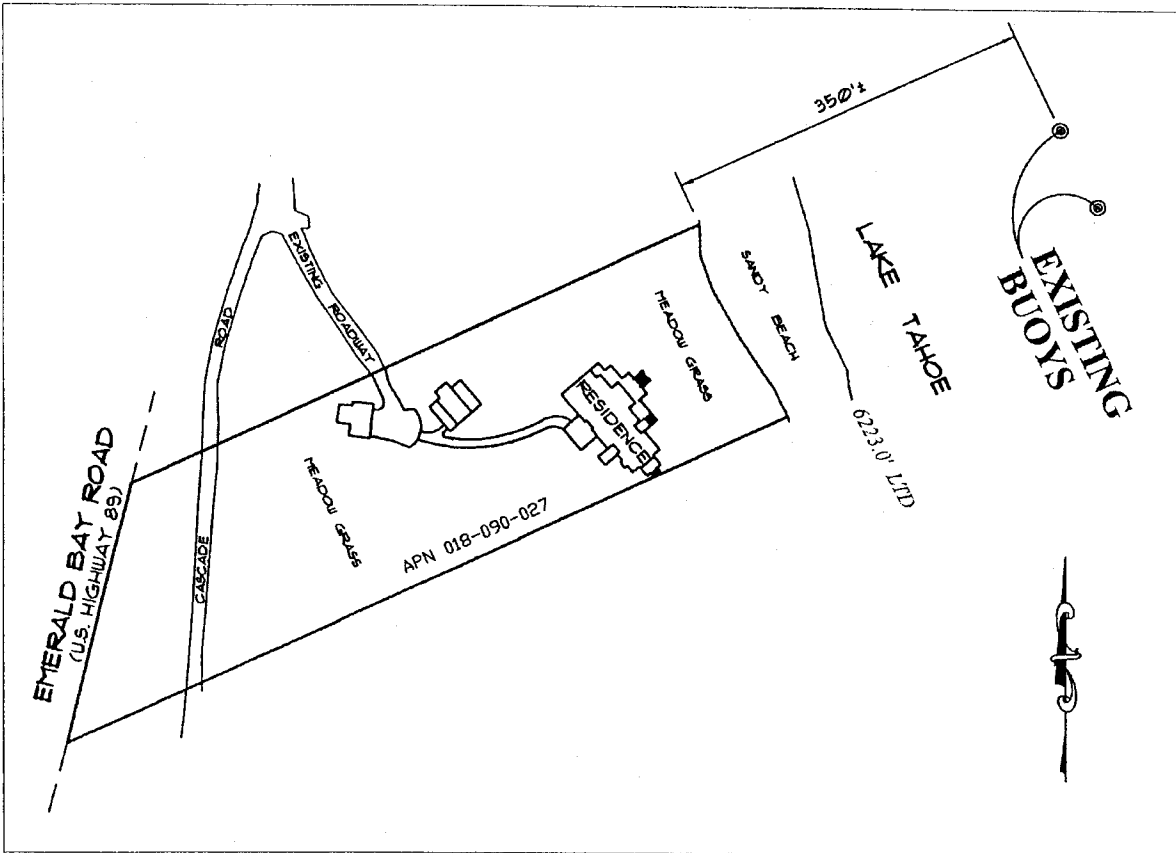
FIND THAT THIS ACTIVITY IS CONSISTENT WITH THE USE CLASSIFICATION DESIGNATED BY THE COMMISSION FOR THE LAND PURSUANT TO PUBLIC RESOURCES CODE SECTIONS 6370, ET SEQ.

AUTHORIZATION:

AUTHORIZE ISSUANCE TO PEGGY EBRIGHT DICKSON AND NORBERT J. DICKMAN AND BENJAMIN L. BLAKE, TRUSTEES OF THE ROGER DICKSON TRUST AND OF THE SCOTT DICKSON TRUST OF A TEN-YEAR RECREATIONAL PIER LEASE, BEGINNING FEBRUARY 2, 2004, FOR THE RETENTION OF TWO EXISTING MOORING BUOYS ON THE LAND SHOWN ON EXHIBIT A ATTACHED AND BY THIS REFERENCE MADE A PART HEREOF; NO MONETARY CONSIDERATION PURSUANT TO PUBLIC RESOURCES CODE SECTION 6503.5; LIABILITY INSURANCE IN THE AMOUNT OF NO LESS THAN \$300,000.

NO SCALE

SITE MAP



2247 Cascade Road, South Lake Tahoe, CA

NO SCALE

LOCATION MAP

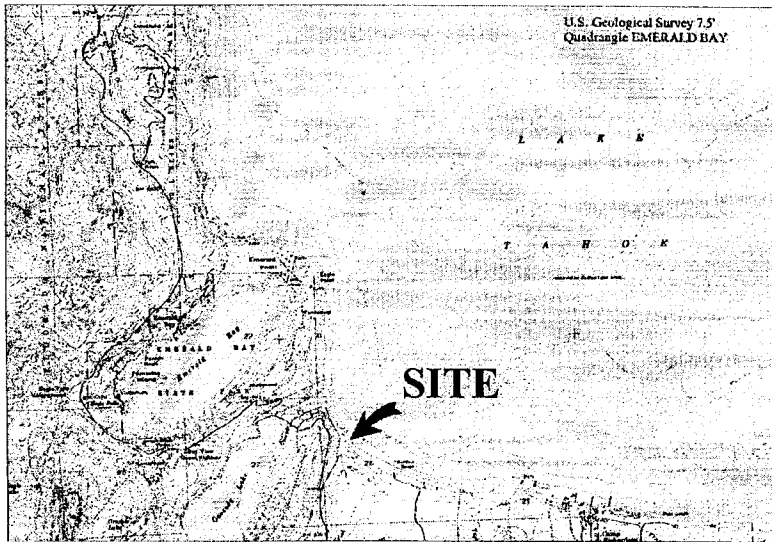


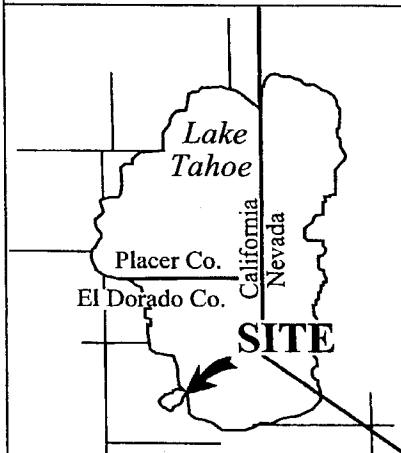
EXHIBIT A

W 25959

RPL - Dickson

APN 018-090-027

EL DORADO COUNTY



This Exhibit is solely for purposes of generally defining the lease premises, is based on unverified information provided by Lessee or other parties, and is not intended to be, nor shall it be construed as a waiver or limitation of any state interest in the subject or any other property.

DWC 12-29-03

000176

CALENDAR PAGE

000198

MINUTE PAGE