

MINUTE ITEM
This Calendar Item No. C20 was approved as
Minute Item No. 20 by the California State Lands
Commission by a vote of 3 to 0 at its
2-21-03 meeting.

**CALENDAR ITEM
C20**

A 4

02/21/03

S 1

PRC 8445.9

W 21101

M. Hays

RECREATIONAL PIER LEASE

APPLICANT:

Edward R. Frazer

AREA, LAND TYPE, AND LOCATION:

Sovereign lands in Lake Tahoe, near Tahoe City, Placer County.

AUTHORIZED USE:

Retention of two existing mooring buoys.

LEASE TERM:

Ten years, beginning February 1, 2003.

CONSIDERATION:

No monetary consideration pursuant to Public Resources Code section 6503.5.

SPECIFIC LEASE PROVISIONS:

Insurance:

Liability insurance in the amount of no less than \$300,000.

Other:

This lease is conditioned on the Applicants obtaining authorization from the Tahoe Regional Planning Agency (TRPA) for the mooring buoys within two years after the adoption of the Lake Tahoe Shorezone Amendments-Draft Environmental Impact Statement (EIS) and approval of the ordinances based on the EIS.

OTHER PERTINENT INFORMATION:

1. Applicant qualifies for a Recreational Pier Lease because the Applicant is a natural person who has improved the littoral land with, and uses the upland for, a single-family dwelling. Applicant is now applying for a new Recreational Pier Lease for two existing mooring buoys not previously authorized by the Commission.

-1-

000089

CALENDAR PAGE

000109

MINUTE PAGE

CALENDAR ITEM NO. C20 (CONT'D)

2. Pursuant to the Commission's delegation of authority and the State CEQA Guidelines (Title 14, California Code of Regulations, section 15061), the staff has determined that this activity is exempt from the requirements of the CEQA as a categorically exempt project. The project is exempt under Class 3, New Construction of Small Structures; Title 2, California Code of Regulations, section 2905 (c)(3).

Authority: Public Resources Code section 21084 and Title 14, California Code of Regulations, section 15300 and Title 2, California Code of Regulations, section 2905.

3. This activity involves lands identified as possessing significant environmental values pursuant to Public Resources Code sections 6370, et seq. Based upon the staff's consultation with the persons nominating such lands and through the CEQA review process, it is the staff's opinion that the project, as proposed, is consistent with its use classification.

APPROVALS OBTAINED:

N/A

FURTHER APPROVALS REQUIRED:

Tahoe Regional Planning Agency.

EXHIBITS:

- A. Site And Location

PERMIT STREAMLINING ACT DEADLINE:

N/A

RECOMMENDED ACTION:

IT IS RECOMMENDED THAT THE COMMISSION:

CEQA FINDING:

FIND THAT THE ACTIVITY IS EXEMPT FROM THE REQUIREMENTS OF THE CEQA PURSUANT TO TITLE 14, CALIFORNIA CODE OF REGULATIONS, SECTION 15061 AS A CATEGORICALLY EXEMPT PROJECT, CLASS 3, NEW CONSTRUCTION OF SMALL STRUCTURES; TITLE 2, CALIFORNIA CODE OF REGULATIONS, SECTION 2905 (c)(3).

CALENDAR ITEM NO. C20 (CONT'D)

SIGNIFICANT LANDS INVENTORY FINDING:

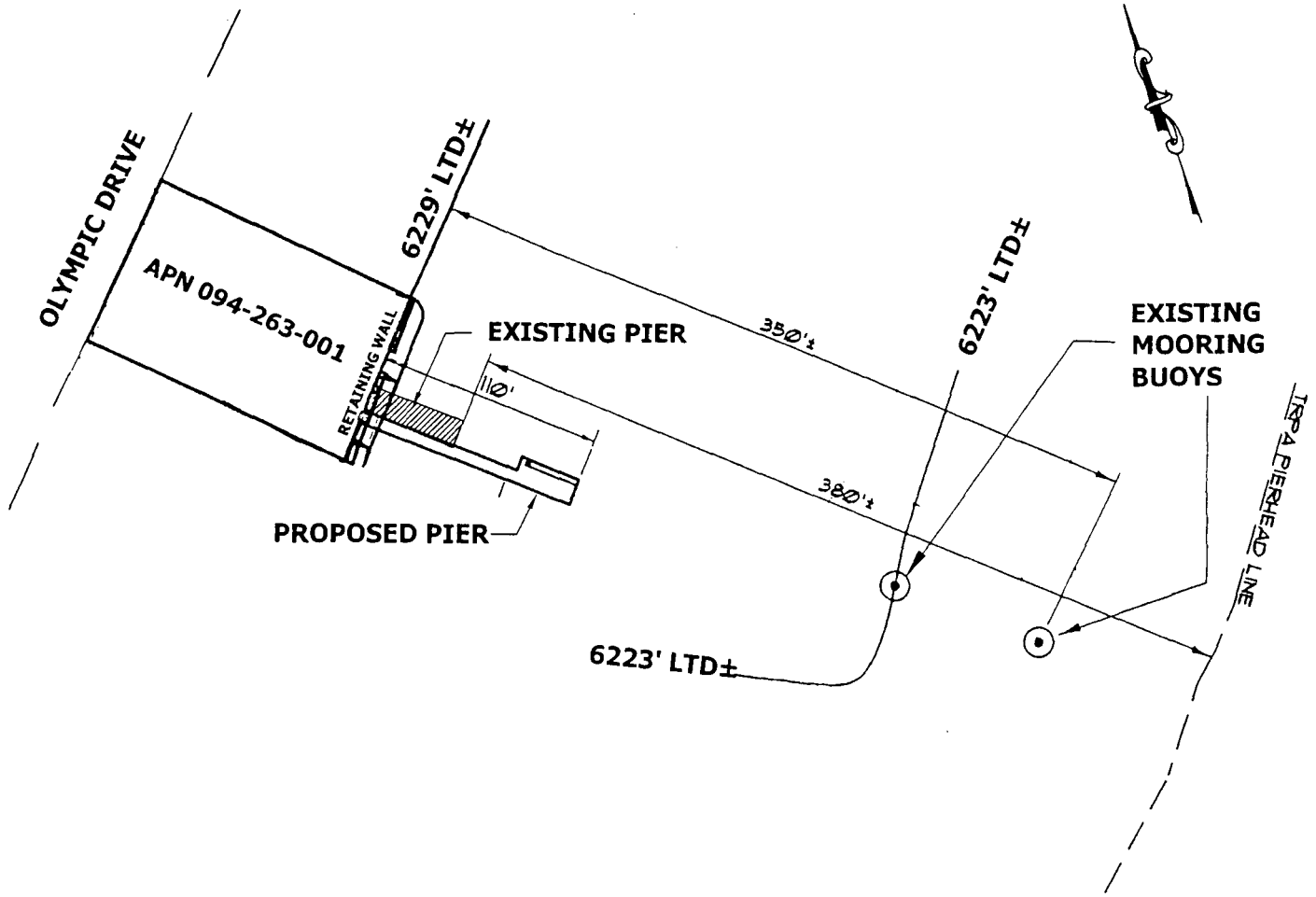
FIND THAT THIS ACTIVITY IS CONSISTENT WITH THE USE CLASSIFICATION DESIGNATED BY THE COMMISSION FOR THE LAND PURSUANT TO PUBLIC RESOURCES CODE SECTIONS 6370, ET SEQ.

AUTHORIZATION:

AUTHORIZE ISSUANCE TO EDWARD R. FRAZER OF A TEN-YEAR RECREATIONAL PIER LEASE, BEGINNING FEBRUARY 1, 2003, FOR THE RETENTION OF TWO MOORING BUOYS ON THE LAND SHOWN ON EXHIBIT A ATTACHED AND BY THIS REFERENCE MADE A PART HEREOF; NO MONETARY CONSIDERATION PURSUANT TO PUBLIC RESOURCES CODE SECTION 6503.5; LIABILITY INSURANCE IN THE AMOUNT OF NO LESS THAN \$300,000.

NO SCALE

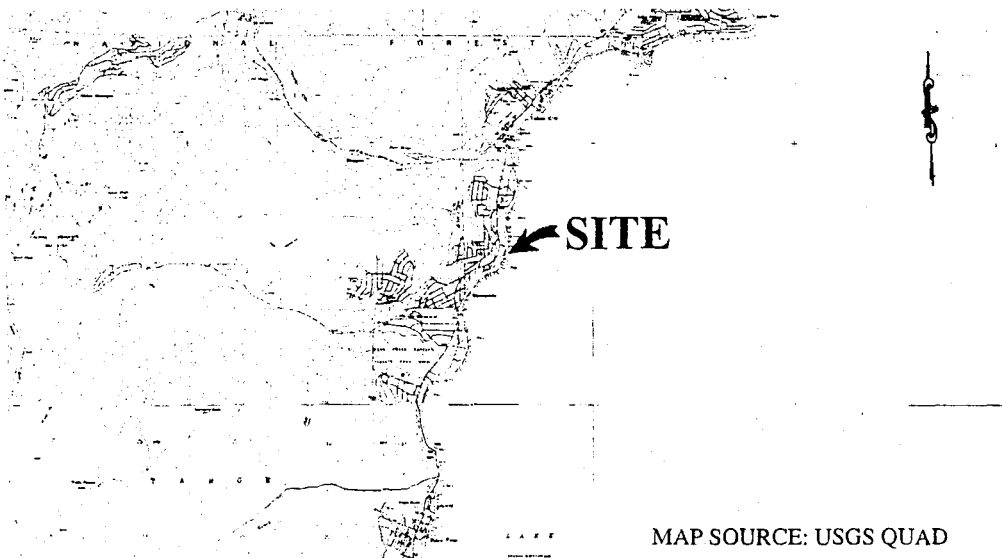
SITE



648 OLYMPIC DRIVE, TAHOE CITY

NO SCALE

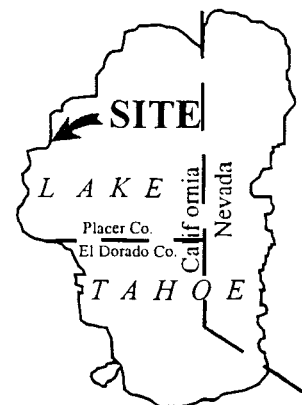
LOCATION



MAP SOURCE: USGS QUAD

This Exhibit is solely for purposes of generally defining the lease premises, is based on unverified information provided by the Lessee or other parties and is not intended to be, nor shall it be construed as, a waiver or limitation of any State interest in the subject or any other property.

Exhibit A
 W 21101
 Frazer
 APN 094-263-001
 Recreational Pier Lease
PLACER COUNTY



MJ 12/02