

**MINUTE ITEM**  
This Calendar Item No. C25 was approved as  
Minute Item No. 25 by the California State Lands  
Commission by a vote of 3 to 0 at its  
10-01-02 meeting.

**CALENDAR ITEM  
C25**

A 15  
S 5

10/01/02  
PRC 5988.9 WP 5988.9  
T. Lipscomb

**RECREATIONAL PIER LEASE**

**APPLICANTS:**

Dennis H. Katsuki and Linda M. Katsuki  
605 West Tyler Island Bridge Road  
Isleton, California 95641

**AREA, LAND TYPE, AND LOCATION:**

Tide and submerged lands in Georgiana Slough, city of Isleton, Sacramento  
County.

**AUTHORIZED USE:**

The continued use and maintenance of an existing floating boat dock and ramp.

**LEASE TERM:**

Ten years, beginning April 23, 2001.

**CONSIDERATION:**

No monetary consideration pursuant to Public Resources Code section 6503.5.

**SPECIFIC LEASE PROVISIONS:**

Liability insurance in the amount of no less than \$300,000.

**OTHER PERTINENT INFORMATION:**

1. On June 5, 1991, the Commission authorized a Recreational Pier Lease with John and Irma Coughran. On April 23, 2001, John A. and Irma I. Coughran deeded the littoral land to Dennis H. Katsuki and Linda M. Katsuki. Applicants qualify for a Recreational Pier Lease because the Applicants are natural persons who have improved the littoral land with, and use the upland for a single-family dwelling.

CALENDAR ITEM NO. C25 (CONT'D)

2. Pursuant to the Commission's delegation of authority and the State CEQA Guidelines (Title 14, California Code of Regulations, section 15061), the staff has determined that this activity is exempt from the requirements of the CEQA as a categorically exempt project. The project is exempt under Class 1, Existing Facilities; Title 2, California Code of Regulations, section 2905 (a)(2).

Authority: Public Resources Code section 21084 and Title 14, California Code of Regulations, section 15300 and Title 2, California Code of Regulations, section 2905.

3. This activity involves lands which have NOT been identified as possessing significant environmental values pursuant to Public Resources Code sections 6370, et seq. However, the Commission has declared that all tide and submerged lands are "significant" by nature of their public ownership (as opposed to "environmentally significant"). Since such declaration of significance is not based upon the requirements and criteria of Public Resources Code sections 6370, et seq., use classifications for such lands have not been designated. Therefore, the finding of the project's consistency with the use classification as required by Title 2, California Code of Regulations, section 2954 is not applicable.

**EXHIBITS:**

- A. Site Plan.
- B. Location Map.

**PERMIT STREAMLINING ACT DEADLINE:**

N/A

**RECOMMENDED ACTION:**

IT IS RECOMMENDED THAT THE COMMISSION:

**CEQA FINDING:**

FIND THAT THE ACTIVITY IS EXEMPT FROM THE REQUIREMENTS OF THE CEQA PURSUANT TO TITLE 14, CALIFORNIA CODE OF REGULATIONS, SECTION 15061 AS A CATEGORICALLY EXEMPT PROJECT, CLASS 1, EXISTING FACILITIES; TITLE 2, CALIFORNIA CODE OF REGULATIONS, SECTION 2905 (a)(2).

CALENDAR ITEM NO. C25 (CONT'D)


**AUTHORIZATION:**

AUTHORIZE ISSUANCE TO DENNIS H. KATSUKI AND LINDA M. KATSUKI OF A TEN-YEAR RECREATIONAL PIER LEASE, BEGINNING APRIL 23, 2001, FOR THE CONTINUED USE AND MAINTENANCE OF AN EXISTING FLOATING BOAT DOCK AND RAMP ON THE LAND SHOWN ON EXHIBIT A ATTACHED AND BY THIS REFERENCE MADE A PART HEREOF; NO MONETARY CONSIDERATION PURSUANT TO PUBLIC RESOURCES CODE SECTION 6503.5; LIABILITY INSURANCE IN THE AMOUNT OF NO LESS THAN \$300,000.


# Site Plan

GEORGIANA SLOUGH

**BOAT DOCK**  
10.5 FT. X 20 FT



**RAMP**  
20.5 FT. X 39 INCHES



NOTE: DRAWING NOT TO SCALE.

**APPROXIMATE SHORELINE**  
APN # 157-0211-015

TKL  
08/01/2002

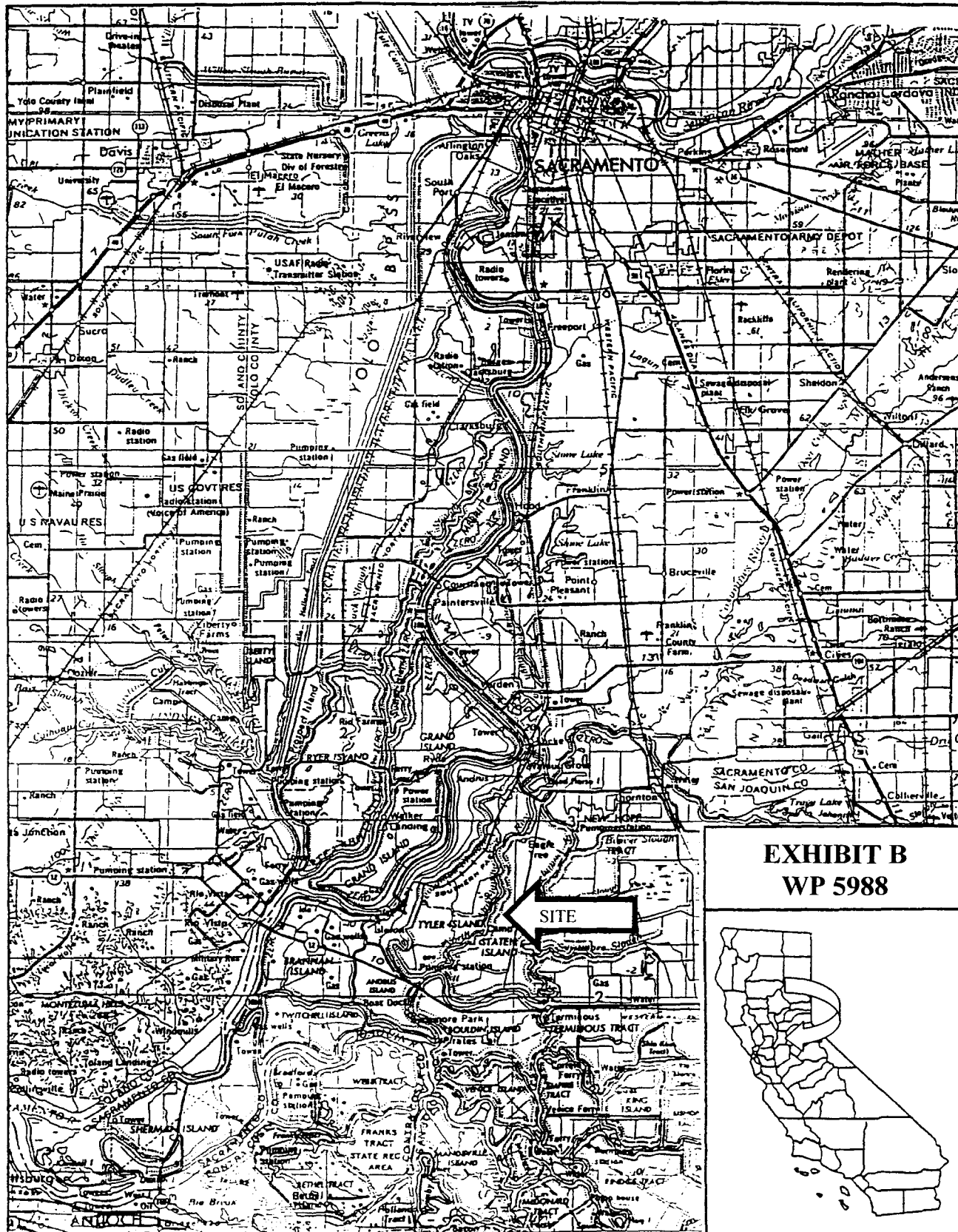
This exhibit is solely for purposes of generally defining the lease premises, is based on unverified information provided by Lessee or other parties, and is not intended to be, nor shall it be construed as, a waiver or limitation of any state interest in the subject or other property.

**Exhibit A**  
**WP 5988**

000121  
CALENDAR PAGE

001819  
MINUTE PAGE

# LOCATION MAP



**EXHIBIT B**  
**WP 5988**



This exhibit is solely for the purpose of generally defining the lease premises, is based on unverified information provided by the lessee or other parties, and is not intended to be, nor shall it be construed as a waiver or limitation of any state interest in the subject or other property. USGS California Primary Map Series 1: 24 000 (North Half) TUL 08/05/02

000122

001820

CALENDAR PAGE

MINUTE PAGE