

MINUTE ITEM

This Calendar Item No. C11 was approved as Minute Item No. 11 by the California State Lands Commission by a vote of 3 to 0 at its 10-01-02 meeting.

**CALENDAR ITEM
C11**

A 4
S 1

10/01/02
PRC 5631.9
B. Dugal

RECREATIONAL PIER LEASE

APPLICANTS:

Willem George C. Parson or Norma Mildred Parson,
Co-Trustees Under Revocable Trust Dated August 21, 1986

AREA, LAND TYPE, AND LOCATION:

Sovereign lands in Lake Tahoe, near Tahoe City, Placer County.

AUTHORIZED USE:

Continued use and maintenance of an existing pier and two existing mooring buoys.

LEASE TERM:

Ten years, beginning September 1, 2002.

CONSIDERATION:

No monetary consideration pursuant to Public Resources Code section 6503.5.

SPECIFIC LEASE PROVISIONS:

Insurance:

Liability insurance in the amount of no less than \$300,000.

Other:

This lease is conditioned on the Applicants obtaining authorization from the Tahoe Regional Planning Agency (TRPA) for the mooring buoys within two years after the adoption of the Lake Tahoe Shorezone Amendments-Draft Environmental Impact Statement (EIS) and approval of the ordinances based on the EIS.

OTHER PERTINENT INFORMATION:

1. The Commission previously approved the issuance of a Recreational Pier Lease to the Applicants for the existing improvements. That lease has

CALENDAR ITEM NO. C11 (CONT'D)

expired and the Applicants have applied for a new Recreational Pier Lease.

2. Applicants qualify for a Recreational Pier Lease because they are natural persons who have improved the littoral lands with, and use the uplands for, a single-family dwelling.
3. Pursuant to the Commission's delegation of authority and the State CEQA Guidelines (Title 14, California Code of Regulations, section 15061), the staff has determined that this activity is exempt from the requirements of the CEQA under the general rule that the CEQA applies only to projects which have the potential for causing a significant effect on the environment. The staff believes, based on the information available to it, that there is no possibility that this project may have a significant effect on the environment.

Authority: Title 14, California Code of Regulations, section 15061 (b) (3).

4. This activity involves lands identified as possessing significant environmental values pursuant to Public Resources Code sections 6370, et seq.

APPROVALS REQUIRED:

Buoys – Tahoe Regional Planning Agency

EXHIBIT:

- A. Site/Location Map

PERMIT STREAMLINING ACT DEADLINE:

N/A

RECOMMENDED ACTION:

IT IS RECOMMENDED THAT THE COMMISSION:

CEQA FINDING:

FIND THAT THE ACTIVITY IS EXEMPT FROM THE REQUIREMENTS OF THE CEQA PURSUANT TO TITLE 14, CALIFORNIA CODE OF REGULATIONS, SECTION 15061 BECAUSE THERE IS NO POSSIBILITY THAT THE ACTIVITY MAY HAVE A SIGNIFICANT

CALENDAR ITEM NO. C11 (CONT'D)

EFFECT ON THE ENVIRONMENT; TITLE 14, CALIFORNIA CODE OF REGULATIONS, SECTION 15061 (b) (3).

SIGNIFICANT LANDS INVENTORY FINDING:

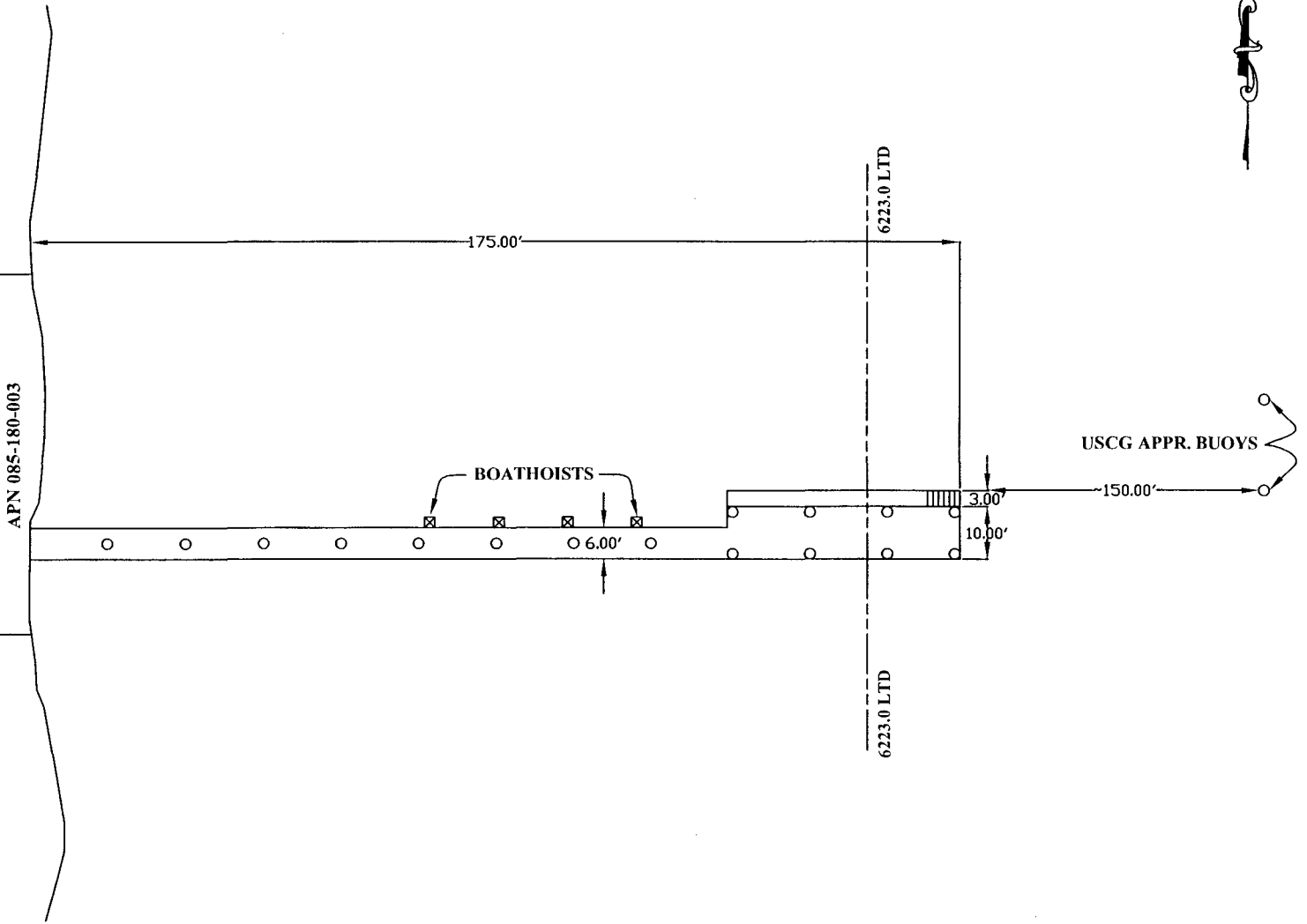
FIND THAT THIS ACTIVITY IS CONSISTENT WITH THE USE CLASSIFICATION DESIGNATED BY THE COMMISSION FOR THE LAND PURSUANT TO PUBLIC RESOURCES CODE SECTIONS 6370, ET SEQ.

AUTHORIZATION:

AUTHORIZE ISSUANCE TO WILLEM GEORGE C. PARSON OR NORMA MILDRED PARSON, CO-TRUSTEES UNDER REVOCABLE TRUST DATED AUGUST 21, 1986, OF A TEN-YEAR RECREATIONAL PIER LEASE, BEGINNING SEPTEMBER 1, 2002, FOR THE CONTINUED USE AND MAINTENANCE OF AN EXISTING PIER AND TWO MOORING BUOYS PREVIOUSLY AUTHORIZED BY THE COMMISSION ON THE LAND SHOWN ON EXHIBIT A ATTACHED AND BY THIS REFERENCE MADE A PART HEREOF; NO MONETARY CONSIDERATION PURSUANT TO PUBLIC RESOURCES CODE SECTION 6503.5; LIABILITY INSURANCE IN THE AMOUNT OF NO LESS THAN \$300,000.

NO SCALE

SITE



3560 WEST LAKE BLVD., TAHOE CITY
RPL COVERING A PIER & 2 MOORING BUOYS

NO SCALE

LOCATION

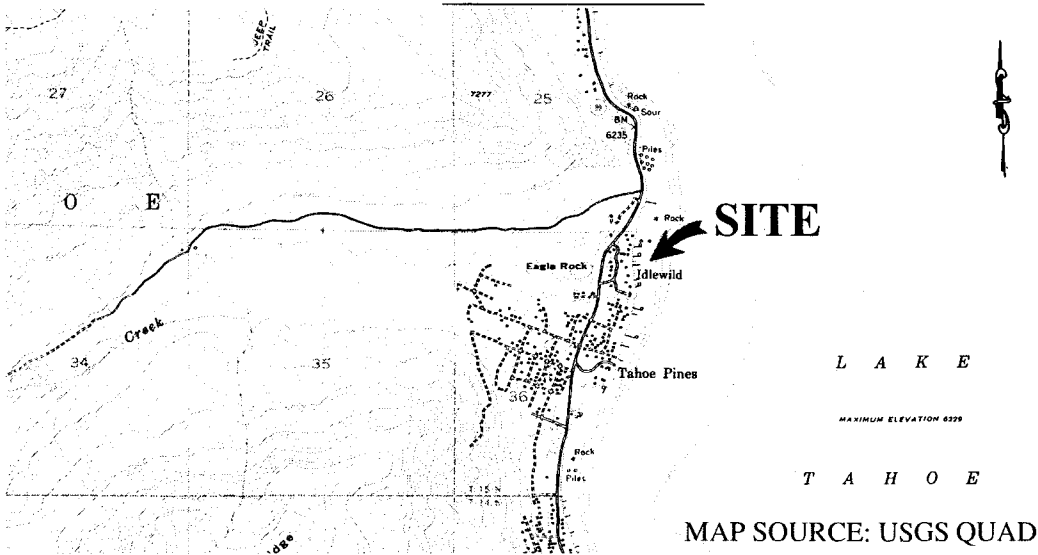
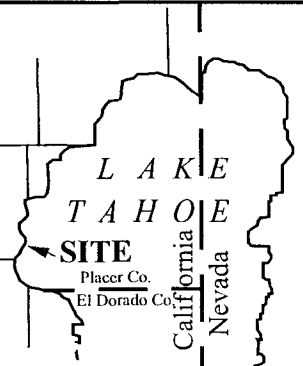


Exhibit A

WP 5631
W & N PARSON
APN 085-180-003
LAKE TAHOE
PLACER COUNTY



This Exhibit is solely for purposes of generally defining the lease premises, is based on unverified information provided by the Lessee or other parties and is not intended to be, nor shall it be construed as, a waiver or limitation of any State interest in the subject or any other property.