

MINUTE ITEM
This Calendar Item No. C08 was approved as
Minute Item No. 08 by the California State Lands
Commission by a vote of 3 to 2 at its
10-1-02 meeting.

**CALENDAR ITEM
C08**

A	4		10/01/02
S	1	PRC 8417.9	W 25854 B. Dugal

RECREATIONAL PIER LEASE

APPLICANTS:

Jeffrey A. Yurosek and Debra Janine Yurosek

AREA, LAND TYPE, AND LOCATION:

Sovereign lands in Lake Tahoe, located near Tahoe City, Placer County.

AUTHORIZED USE:

Retention, use and maintenance of two existing mooring buoys.

LEASE TERM:

Ten years, beginning September 1, 2002.

CONSIDERATION:

No monetary consideration pursuant to Public Resources Code section 6503.5.

SPECIFIC LEASE PROVISIONS:

Insurance:

Liability insurance in the amount of no less than \$300,000.

Other:

The lease is conditioned on the Applicants obtaining authorization from the Tahoe Regional Planning Agency (TRPA) for the mooring buoy within two years after the adoption of the Lake Tahoe Shorezone Amendments-Draft Environmental Impact Statement (EIS) and approval of the ordinances based on the EIS.

OTHER PERTINENT INFORMATION:

1. The Applicants have submitted an application to the Commission for the retention of two existing mooring buoys, which were placed in Lake Tahoe before the Applicants purchased the upland property.

CALENDAR ITEM NO. C08 (CONT'D)

2. Applicants qualify for a Recreational Pier Lease because they are natural persons who have improved the littoral lands with, and use the uplands for, a single-family dwelling.
3. Pursuant to the Commission's delegation of authority and the State CEQA Guidelines (Title 14, California Code of Regulations, section 15061), the staff has determined that this activity is exempt from the requirements of the CEQA as a categorically exempt project. The project is exempt under Class 3, New Construction of Small Structures; Title 2, California Code of Regulations, section 2905 (c)(3).

Authority: Public Resources Code section 21084 and Title 14, California Code of Regulations, section 15300 and Title 2, California Code of Regulations, section 2905.

4. This activity involves lands identified as possessing significant environmental values pursuant to Public Resources Code sections 6370, et seq. Based upon the staff's consultation with the persons nominating such lands and through the CEQA review process, it is the staff's opinion that the project, as proposed, is consistent with its use classification.

APPROVALS REQUIRED:

Tahoe Regional Planning Agency

EXHIBIT:

- A. Location/Site Map

PERMIT STREAMLINING ACT DEADLINE:

N/A

RECOMMENDED ACTION:

IT IS RECOMMENDED THAT THE COMMISSION:

CEQA FINDING:

FIND THAT THE ACTIVITY IS EXEMPT FROM THE REQUIREMENTS OF THE CEQA PURSUANT TO TITLE 14, CALIFORNIA CODE OF REGULATIONS, SECTION 15061 AS A CATEGORICALLY EXEMPT PROJECT, CLASS 3, NEW CONSTRUCTION OF SMALL STRUCTURES; TITLE 2, CALIFORNIA CODE OF REGULATIONS, SECTION 2905 (c)(3).

CALENDAR ITEM NO. C08 (CONT'D)

SIGNIFICANT LANDS INVENTORY FINDING:

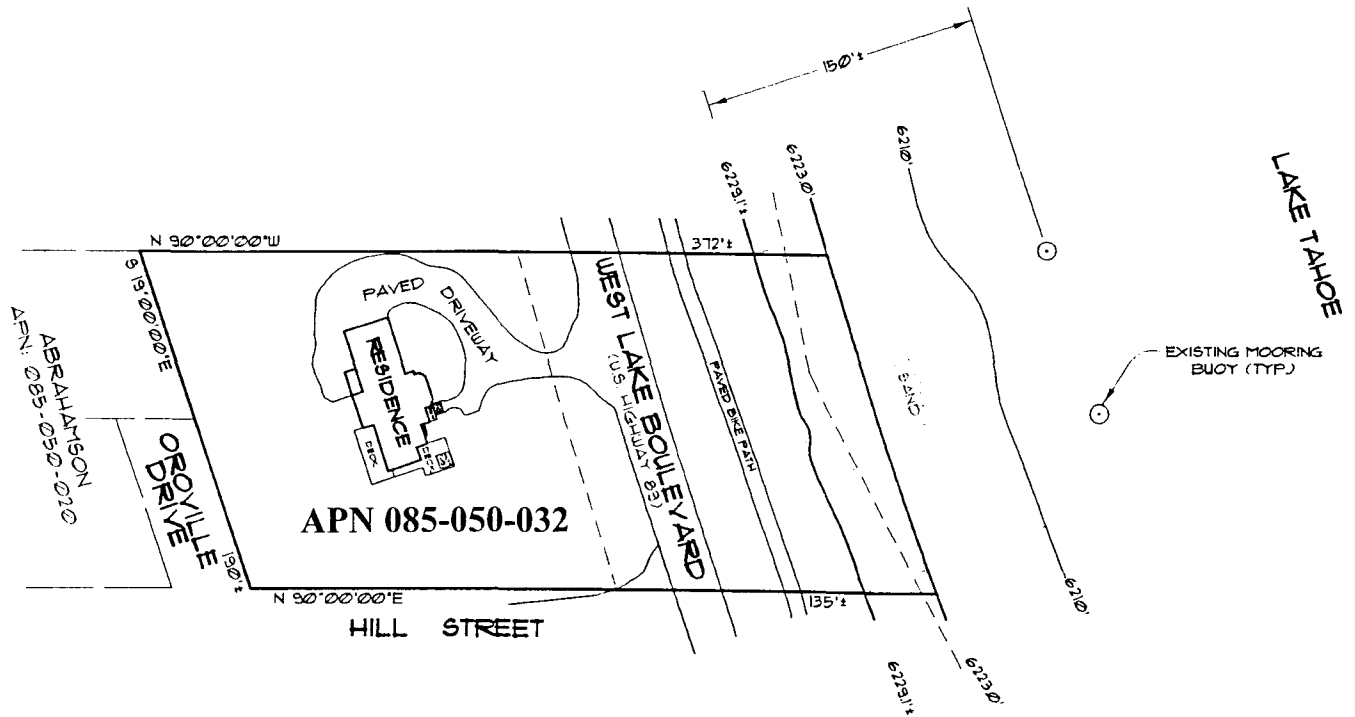
FIND THAT THIS ACTIVITY IS CONSISTENT WITH THE USE CLASSIFICATION DESIGNATED BY THE COMMISSION FOR THE LAND PURSUANT TO PUBLIC RESOURCES CODE SECTIONS 6370, ET SEQ.

AUTHORIZATION:

AUTHORIZE ISSUANCE TO JEFFREY A. YUROSEK AND DEBRA JANINE YUROSEK OF A TEN-YEAR RECREATIONAL PIER LEASE, BEGINNING SEPTEMBER 1, 2002, FOR THE RETENTION, USE AND MAINTENANCE OF TWO EXISTING MOORING BUOYS ON THE LAND SHOWN ON EXHIBIT A ATTACHED AND BY THIS REFERENCE MADE A PART HEREOF; NO MONETARY CONSIDERATION PURSUANT TO PUBLIC RESOURCES CODE SECTION 6503.5; LIABILITY INSURANCE IN THE AMOUNT OF NO LESS THAN \$300,000.

NO SCALE

SITE MAP



2975 West Lake Blvd., Tahoe City, Lake Tahoe

NO SCALE

LOCATION MAP

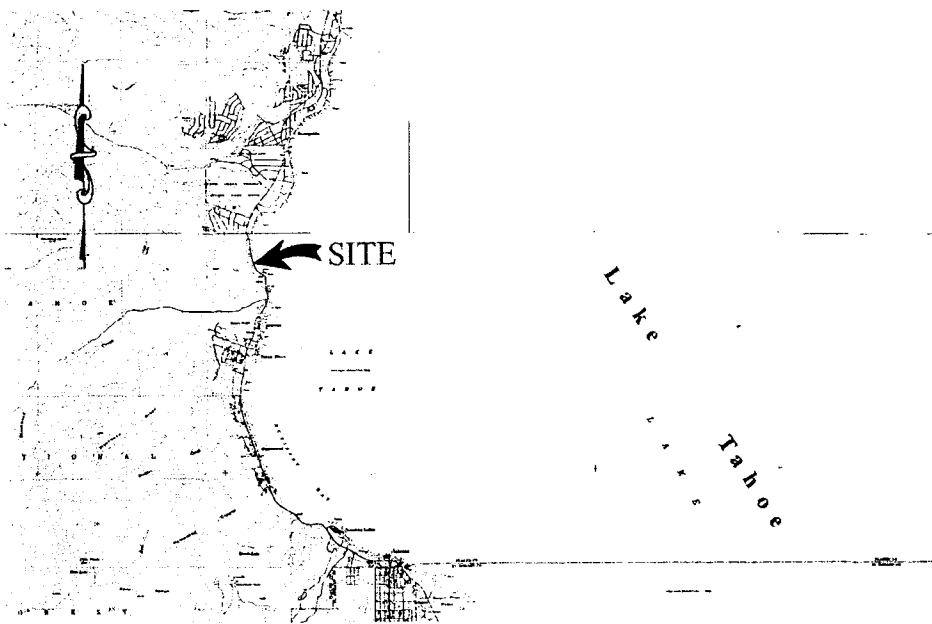
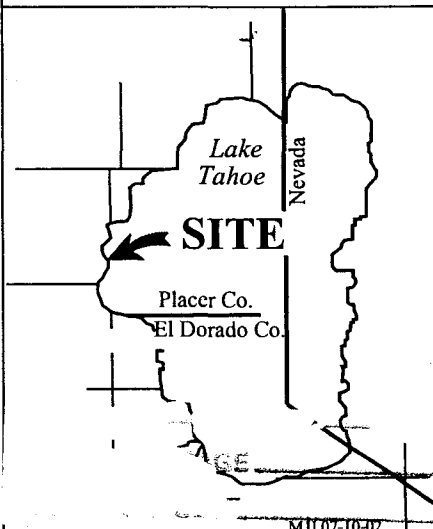


EXHIBIT A
 Jeffrey & Debra Yurosek
 W 25854
 085-050-032
 Lake Tahoe
PLACER COUNTY



This Exhibit is solely for purposes of generally defining the lease premises, is based on unverified information provided by Lessee or other parties, and is not intended to be nor shall it be construed as a waiver or limitation of any state interest in the subject or any other property.

000040 001750