

MINUTE ITEM
This Calendar Item No. C38
was approved as Minute Item
No. 38 by the State Lands
Commission by a vote of 3
to 0 at its 11-26-01
meeting.

CALENDAR ITEM
C38

A 4
S 1

11/26/01
PRC 5624 WP 5624
N. Lee

RECREATIONAL PIER LEASE

APPLICANTS:

Larry Gannon and Patricia Gannon
1229 Blair Road
Pollock Pines, CA 95726

AREA, LAND TYPE, AND LOCATION:

Sovereign lands in Lake Tahoe, near Kings Beach, Placer County.

AUTHORIZED USE:

Continued use and maintenance of a pier and retention of one existing mooring buoy as shown on the attached Exhibit A.

LEASE TERM:

Ten years, beginning July 1, 2001.

CONSIDERATION:

No monetary consideration pursuant to Public Resources Code section 6503.5.

SPECIFIC LEASE PROVISIONS:

Insurance:

Liability insurance with coverage of no less than \$300,000.

Other:

This lease is conditioned on Lessee obtaining authorization from the Tahoe Regional Planning Agency (TRPA) for the mooring buoy within two years after the adoption of the Lake Tahoe Shorezone Amendments-Draft Environmental Impact Statement (EIS) and approval of the ordinances based on the EIS.

OTHER PERTINENT INFORMATION:

1. The Commission had previously authorized a Recreational Pier Permit with Larry Gannon and Patricia Gannon. That lease has expired. Applicants qualify for a Recreational Pier Lease because they are natural

CALENDAR ITEM NO. **C38** (CONT'D)

persons who have improved the littoral land with, and use the upland for, a single-family dwelling. Larry Gannon and Patricia Gannon are now applying for a new Recreational Pier Lease.

2. **Pier:** Pursuant to the Commission's delegation of authority and the State CEQA Guidelines (Title 14, California Code of Regulations, section 15061), the staff has determined that this activity is exempt from the requirements of the CEQA as a categorically exempt project. The project is exempt under Class 1, Existing Facilities; Title 2, California Code of Regulations, section 2905 (a)(2).

Authority: Public Resources Code section 21084 and Title 14, California Code of Regulations, section 15300 and Title 2, California Code of Regulations, section 2905.

Buoy: Pursuant to the Commission's delegation of authority and the State CEQA Guidelines (Title 14, California Code of Regulations, section 15061), the staff has determined that this activity is exempt from the requirements of the CEQA as a categorically exempt project. The project is exempt under Class 3, New Construction of Small Structures; Title 2, California Code of Regulations, section 2905 (c)(3).

Authority: Public Resources Code section 21084 and Title 14, California Code of Regulations, section 15300 and Title 2, California Code of Regulations, section 2905.

3. This activity involves lands identified as possessing significant environmental values pursuant to Public Resources Code sections 6370, et seq. Based upon the staff's consultation with the persons nominating such lands and through the CEQA review process, it is the staff's opinion that the project, as proposed, is consistent with its use classification.

FURTHER APPROVALS REQUIRED:

Buoy: Tahoe Regional Planning Agency

EXHIBIT:

- A. Location and site map

PERMIT STREAMLINING ACT DEADLINE:

N/A

CALENDAR ITEM NO. **C38** (CONT'D)

RECOMMENDED ACTION:

IT IS RECOMMENDED THAT THE COMMISSION:

CEQA FINDING:

PIER: FIND THAT THE ACTIVITY IS EXEMPT FROM THE REQUIREMENTS OF THE CEQA PURSUANT TO TITLE 14, CALIFORNIA CODE OF REGULATIONS, SECTION 15061 AS A CATEGORICALLY EXEMPT PROJECT, CLASS 1, EXISTING FACILITIES; TITLE 2, CALIFORNIA CODE OF REGULATIONS, SECTION 2905 (a)(2).

BUOY: FIND THAT THE ACTIVITY IS EXEMPT FROM THE REQUIREMENTS OF THE CEQA PURSUANT TO TITLE 14, CALIFORNIA CODE OF REGULATIONS, SECTION 15061 AS A CATEGORICALLY EXEMPT PROJECT, CLASS 3, NEW CONSTRUCTION OF SMALL STRUCTURES; TITLE 2, CALIFORNIA CODE OF REGULATIONS, SECTION 2905 (c)(3).

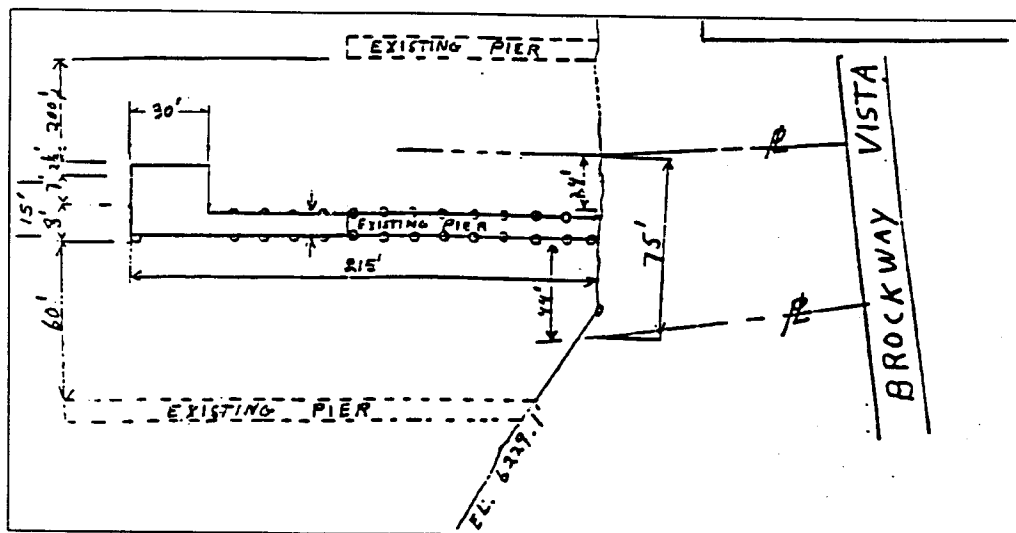
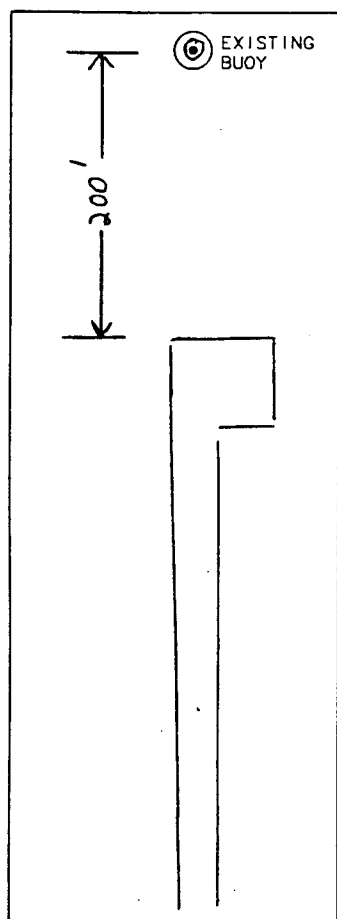
SIGNIFICANT LANDS INVENTORY FINDING:

FIND THAT THIS ACTIVITY IS CONSISTENT WITH THE USE CLASSIFICATION DESIGNATED BY THE COMMISSION FOR THE LAND PURSUANT TO PUBLIC RESOURCES CODE SECTIONS 6370, ET SEQ.

AUTHORIZATION:

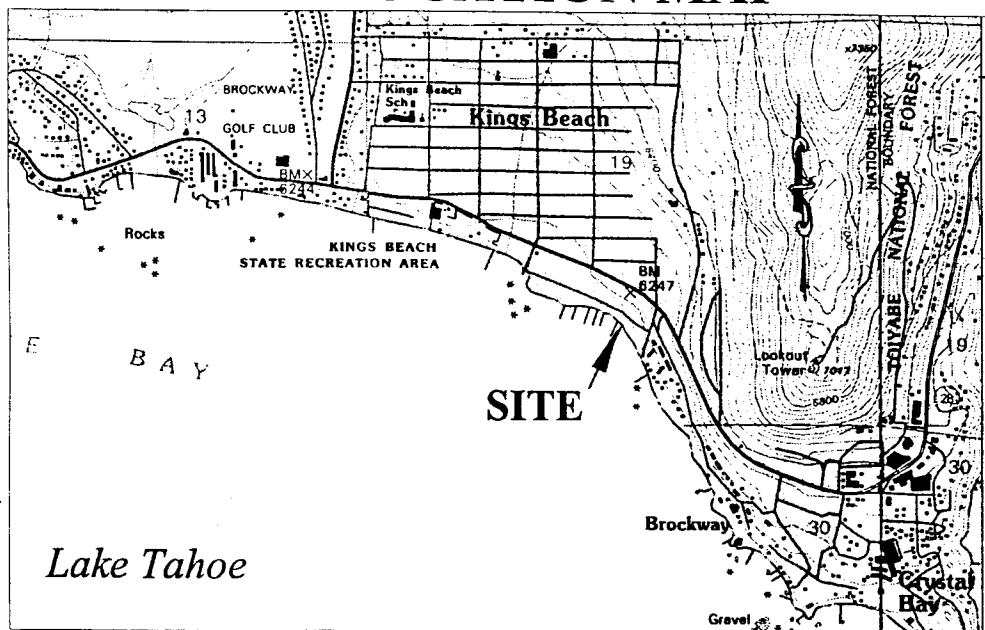
AUTHORIZE ISSUANCE TO LARRY GANNON AND PATRICIA GANNON OF A TEN-YEAR RECREATIONAL PIER LEASE, BEGINNING JULY 1, 2001, FOR CONTINUED USE AND MAINTENANCE OF A PIER AND RETENTION OF ONE EXISTING MOORING BUOY ON THE LAND SHOWN ON EXHIBIT A ATTACHED AND BY THIS REFERENCE MADE A PART HEREOF; NO MONETARY CONSIDERATION PURSUANT TO PUBLIC RESOURCES CODE SECTION 6503.5; LIABILITY INSURANCE WITH COVERAGE OF NO LESS THAN \$300,000.

SITE MAP



8754 BROCKWAY VISTA AVE., KINGS BEACH, CA.95719

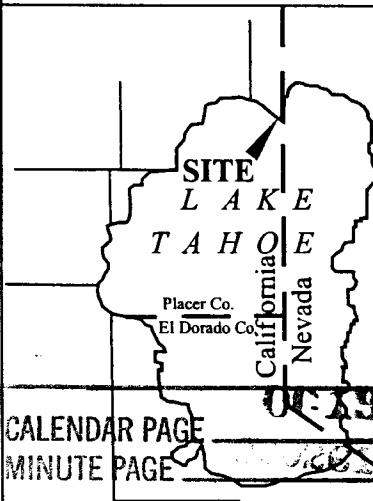
LOCATION MAP



Lake Tahoe

This Exhibit is solely for purposes of generally defining the lease premises, *is based on unverified information provided by Lessee or other parties*, and is not intended to be, nor shall it be construed as, a waiver or limitation of any state interest in the subject or any other property.

Exhibit A
WP5624
APN 090-141-020
Lake Tahoe
PLACER COUNTY



cbg 12/00