

MINUTE ITEM
This Calendar Item No. C28
was approved as Minute Item
No. 28 by the State Lands
Commission by a vote of 3
to 0 at its 11-26-01
meeting.

CALENDAR ITEM
C28

A 4
S 1

11/26/01
PRC 7167 WP 7167
N. Lee

**TERMINATION AND ISSUANCE
OF RECREATIONAL PIER LEASE**

APPLICANTS:

John C. Hodge and Stacey Keare
661 Kings Mountain Road
Woodside, CA 94062

AREA, LAND TYPE, AND LOCATION:

Sovereign lands in Lake Tahoe, near Carnelian Bay, Placer County.

AUTHORIZED USE:

Continued use and maintenance of an existing pier and boatlift and retention of one existing mooring buoy as shown on the attached Exhibit A.

LEASE TERM:

Ten years, beginning August 9, 2000.

CONSIDERATION:

No monetary consideration pursuant to Public Resources Code section 6503.5.

SPECIFIC LEASE PROVISIONS:

Insurance:

Liability insurance with coverage of no less than \$300,000.

Other:

This lease is conditioned on Lessee obtaining authorization from the Tahoe Regional Planning Agency (TRPA) for the mooring buoy within two years after the adoption of the Lake Tahoe Shorezone Amendments-Draft Environmental Impact Statement (EIS) and approval of the ordinances based on the EIS.

OTHER PERTINENT INFORMATION:

1. On October 17, 1995, the Commission authorized a Recreational Pier Lease with James R. Barrow and Marjorie A. Barrow. That lease will

CALENDAR PAGE	000151
MINUTE PAGE	0002568

CALENDAR ITEM NO. **C28** (CONT'D)

expire on August 31, 2005. On August 9, 2000, James R. Barrow and Marjorie A. Barrow deeded the littoral land to John C. Hodge and Stacey Keare. Applicants qualify for a Recreational Pier Lease because they are natural persons who have improved the littoral land with, and use the upland for, a single-family dwelling. John C. Hodge and Stacey Keare are now applying for a new Recreational Pier Lease.

2. **Termination of existing lease:** Pursuant to the Commission's delegation of authority and the State CEQA Guidelines [Title 14, California Code of Regulations, section 15060(c)(3)], the staff has determined that this activity is not subject to the provisions of the CEQA because it is not a "project" as defined by the CEQA and the State CEQA Guidelines.

Authority: Public Resources Code section 21065 and Title 14, California Code of Regulations, sections 15060 (c)(3) and 15378.

3. **Issuance of new lease - Pier and boatlift:** Pursuant to the Commission's delegation of authority and the State CEQA Guidelines (Title 14, California Code of Regulations, section 15061), the staff has determined that this activity is exempt from the requirements of the CEQA as a categorically exempt project. The project is exempt under Class 1, Existing Facilities; Title 2, California Code of Regulations, section 2905 (a)(2).

Authority: Public Resources Code section 21084 and Title 14, California Code of Regulations, section 15300 and Title 2, California Code of Regulations, section 2905.

Buoy: Pursuant to the Commission's delegation of authority and the State CEQA Guidelines (Title 14, California Code of Regulations, section 15061), the staff has determined that this activity is exempt from the requirements of the CEQA as a categorically exempt project. The project is exempt under Class 3, New Construction of Small Structures; Title 2, California Code of Regulations, section 2905 (c)(3).

Authority: Public Resources Code section 21084 and Title 14, California Code of Regulations, section 15300 and Title 2, California Code of Regulations, section 2905.

CALENDAR ITEM NO. C28 (CONT'D)

4. This activity involves lands identified as possessing significant environmental values pursuant to Public Resources Code sections 6370, et seq. Based upon the staff's consultation with the persons nominating such lands and through the CEQA review process, it is the staff's opinion that the project, as proposed, is consistent with its use classification.

FURTHER APPROVALS REQUIRED:

Buoy: Tahoe Regional Planning Agency.

EXHIBIT:

- A. Location and site map

PERMIT STREAMLINING ACT DEADLINE:

N/A

RECOMMENDED ACTION:

IT IS RECOMMENDED THAT THE COMMISSION:

CEQA FINDING:

TERMINATION OF EXISTING LEASE: FIND THAT THE ACTIVITY IS NOT SUBJECT TO THE REQUIREMENTS OF THE CEQA PURSUANT TO TITLE 14, CALIFORNIA CODE OF REGULATIONS, SECTION 15060(c)(3) BECAUSE THE ACTIVITY IS NOT A PROJECT AS DEFINED BY PUBLIC RESOURCES CODE SECTION 21065 AND TITLE 14, CALIFORNIA CODE OF REGULATIONS, SECTION 15378.

ISSUANCE OF NEW LEASE - PIER AND BOATLIFT: FIND THAT THE ACTIVITY IS EXEMPT FROM THE REQUIREMENTS OF THE CEQA PURSUANT TO TITLE 14, CALIFORNIA CODE OF REGULATIONS, SECTION 15061 AS A CATEGORICALLY EXEMPT PROJECT, CLASS 1, EXISTING FACILITIES; TITLE 2, CALIFORNIA CODE OF REGULATIONS, SECTION 2905 (a)(2).

BUOY: FIND THAT THE ACTIVITY IS EXEMPT FROM THE REQUIREMENTS OF THE CEQA PURSUANT TO TITLE 14, CALIFORNIA CODE OF REGULATIONS, SECTION 15061 AS A CATEGORICALLY EXEMPT PROJECT, CLASS 3, NEW CONSTRUCTION OF SMALL STRUCTURES; TITLE 2, CALIFORNIA CODE OF REGULATIONS, SECTION 2905 (c)(3).

CALENDAR ITEM NO. **C28** (CONT'D)

SIGNIFICANT LANDS INVENTORY FINDING:

FIND THAT THIS ACTIVITY IS CONSISTENT WITH THE USE CLASSIFICATION DESIGNATED BY THE COMMISSION FOR THE LAND PURSUANT TO PUBLIC RESOURCES CODE SECTIONS 6370, ET SEQ.

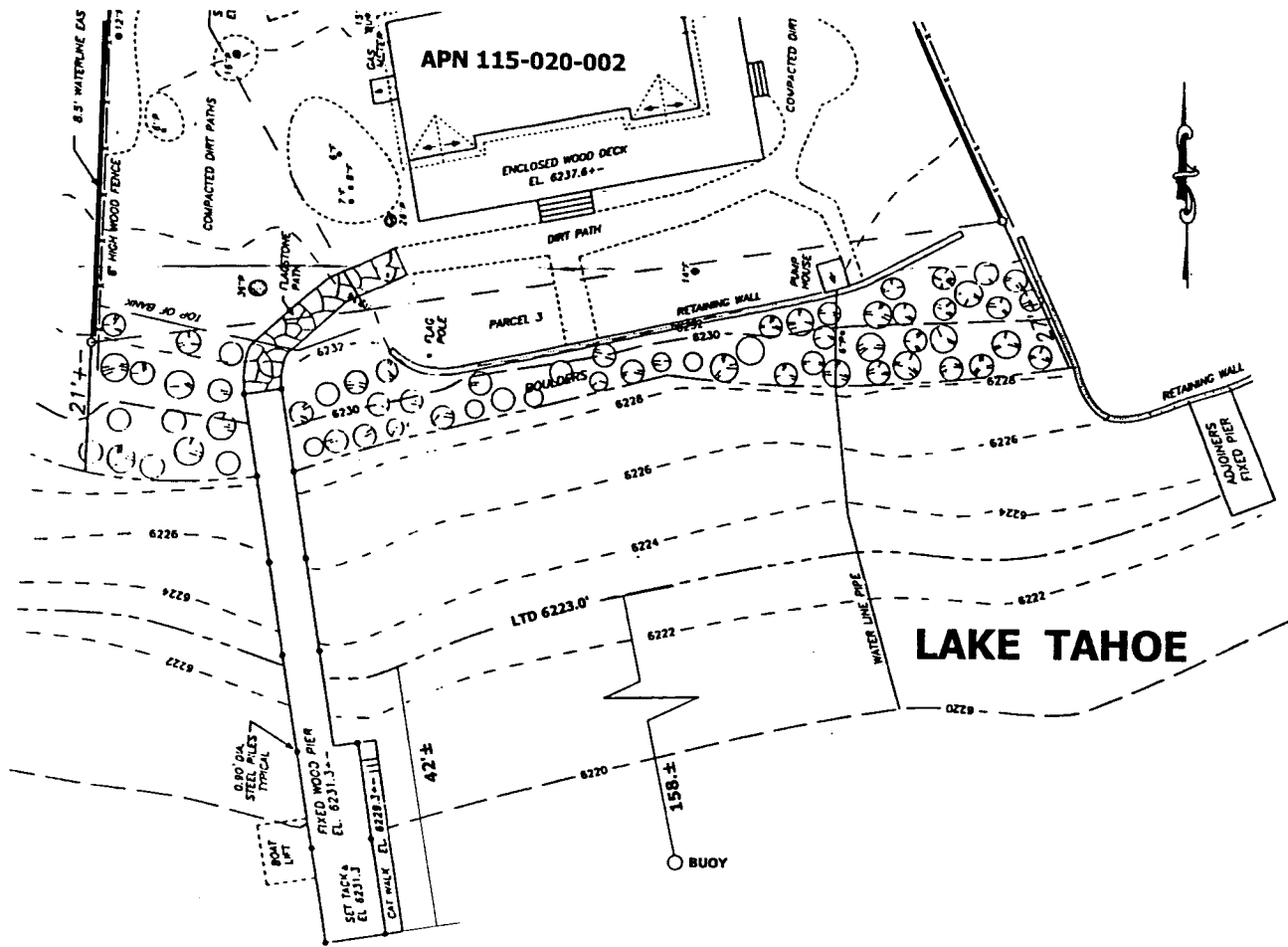
AUTHORIZATION:

AUTHORIZE TERMINATION OF RECREATIONAL PIER LEASE NO. PRC 7167.9, EFFECTIVE SEPTEMBER 1, 1995, ISSUED TO JAMES R. BARROW AND MARJORIE A. BARROW AND APPROVED BY THE COMMISSION ON OCTOBER 17, 1995.

AUTHORIZE ISSUANCE TO JOHN C. HODGE AND STACEY KEARE OF A TEN-YEAR RECREATIONAL PIER LEASE, BEGINNING AUGUST 9, 2000, FOR CONTINUED USE AND MAINTENANCE OF AN EXISTING PIER AND BOATLIFT AND RETENTION OF ONE EXISTING MOORING BUOY ON THE LAND SHOWN ON EXHIBIT A ATTACHED AND BY THIS REFERENCE MADE A PART HEREOF; NO MONETARY CONSIDERATION PURSUANT TO PUBLIC RESOURCES CODE SECTION 6503.5; LIABILITY INSURANCE WITH COVERAGE OF NO LESS THAN \$300,000.

NO SCALE

SITE MAP



5340 NORTH LAKE BLVD., CARNELIAN BAY

LOCATION MAP

NO SCALE

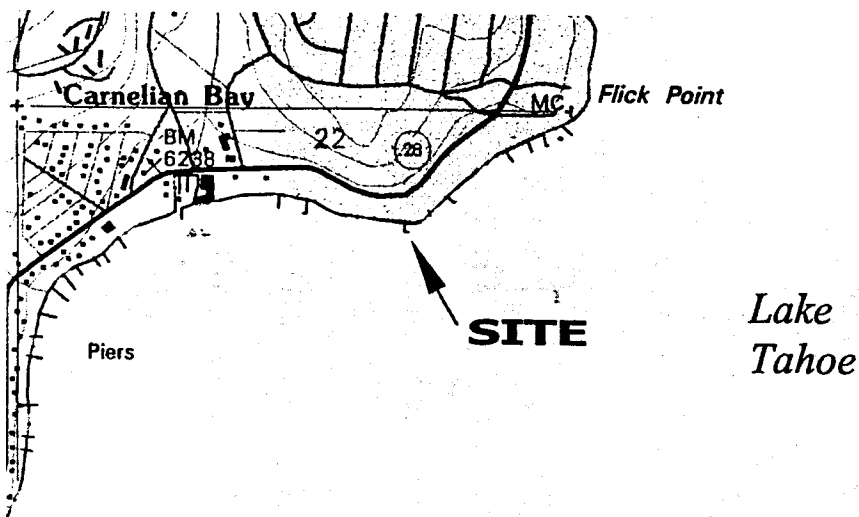
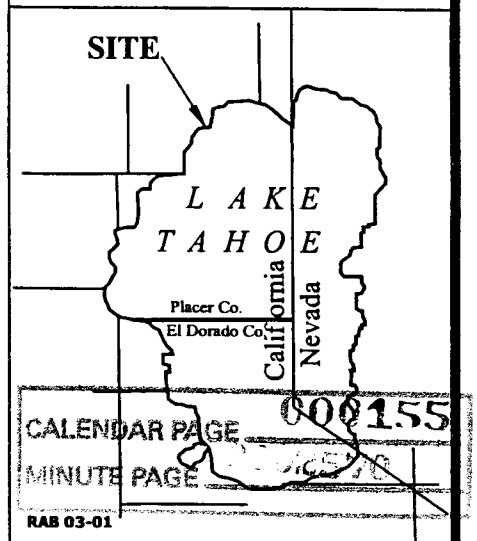


Exhibit A
WP 7167
APN 115-020-002
Lake Tahoe
PLACER COUNTY



This Exhibit is solely for purposes of generally defining the lease premises, is based on unverified information provided by the lessee or other parties and is not intended to be, nor shall it be construed as, a waiver or limitation of any state interest in the subject or any other property.