

MINUTE ITEM

This Calendar Item No. C60 was approved as
Minute Item No. 60 by the California State Lands
Commission by a vote of 3 to 0 at its
9-17-01 meeting.

CALENDAR ITEM**C60**

A 4

09/17/01

S 1

PRC 5352 WP 5352.9
B. Young**RECREATIONAL PIER LEASE****APPLICANT:**

John A. Wickland, III
925 Somersby Way
Sacramento, CA 95864

AREA, LAND TYPE, AND LOCATION:

Sovereign lands in Lake Tahoe, Tahoma, El Dorado County.

AUTHORIZED USE:

Reconstruction of an existing pier and boathouse with an overhead hoist and the retention of two existing mooring buoys as shown on the attached Exhibit A.

LEASE TERM:

Ten years, beginning October 10, 2000.

CONSIDERATION:

No monetary consideration pursuant to Public Resources Code section 6503.5.

SPECIFIC LEASE PROVISIONS:**Insurance:**

Liability insurance with coverage of no less than \$300,000.

Other:

This lease is conditioned on Lessee obtaining authorization from the Tahoe Regional Planning Agency (TRPA) for the mooring buoys within two years after the adoption of the Lake Tahoe Shorezone Amendments-Draft Environmental Impact Statement (EIS) and approval of the ordinances based on the EIS.

OTHER PERTINENT INFORMATION:

1. On June 10, 1987, the Commission authorized a Recreational Pier Permit to Fred W. Hull and Janice K. Hull for a pier and boathouse. John A. Wickland, III purchased the upland property on October 10, 2000.

CALENDAR ITEM NO. **C60** (CONT'D)

Applicant qualifies for a Recreational Pier Lease because the Applicant is a natural person who has improved the littoral land with, and uses the upland for, a single-family dwelling. John A. Wickland, III is now applying for a new Recreational Pier Lease.

2. Pursuant to the Commission's delegation of authority and the State CEQA Guidelines (Title 14, California Code of Regulations, section 15061), the staff has determined that this activity is exempt from the requirements of the CEQA under the general rule that the CEQA applies only to projects which have the potential for causing a significant effect on the environment. The staff believes, based on the information available to it, that there is no possibility that this project may have a significant effect on the environment.

Authority: Title 14, California Code of Regulations, section 15061 (b)(3).

3. This activity involves lands identified as possessing significant environmental values pursuant to Public Resources Code sections 6370, et seq. Based upon the staff's consultation with the persons nominating such lands and through the CEQA review process, it is the staff's opinion that the project, as proposed, is consistent with its use classification.

FURTHER APPROVALS REQUIRED:

Buoys: Tahoe Regional Planning Agency.

EXHIBIT:

- A. Location and site map

PERMIT STREAMLINING ACT DEADLINE:

N/A

RECOMMENDED ACTION:

IT IS RECOMMENDED THAT THE COMMISSION:

CEQA FINDING:

FIND THAT THE ACTIVITY IS EXEMPT FROM THE REQUIREMENTS OF THE CEQA PURSUANT TO TITLE 14, CALIFORNIA CODE OF REGULATIONS, SECTION 15061 BECAUSE THERE IS NO POSSIBILITY THAT THE ACTIVITY MAY HAVE A SIGNIFICANT

CALENDAR ITEM NO. **C60** (CONT'D)

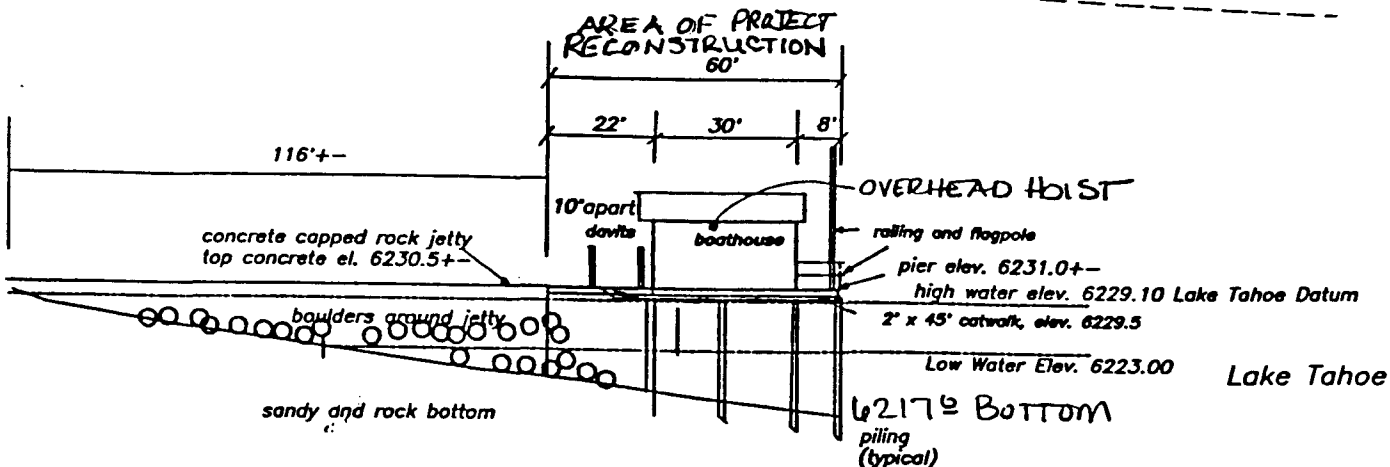
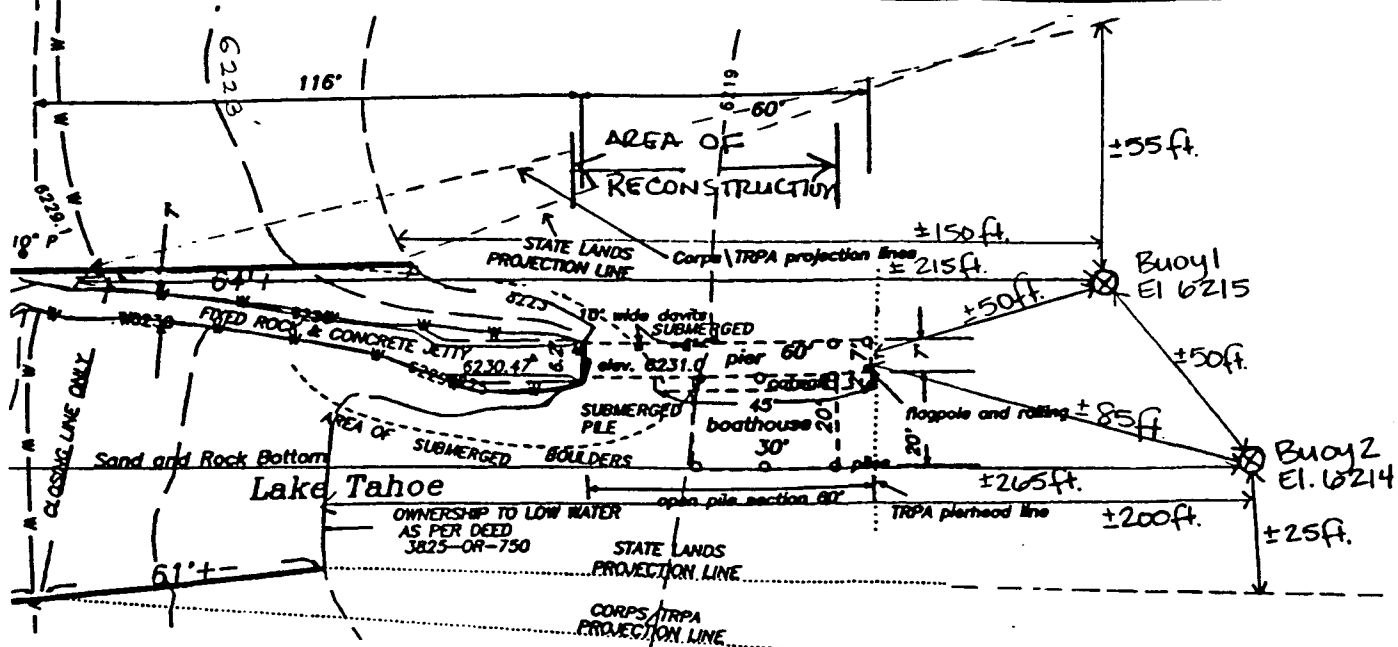
EFFECT ON THE ENVIRONMENT; TITLE 14, CALIFORNIA CODE OF REGULATIONS, SECTION 15061 (b)(3).

SIGNIFICANT LANDS INVENTORY FINDING:

FIND THAT THIS ACTIVITY IS CONSISTENT WITH THE USE CLASSIFICATION DESIGNATED BY THE COMMISSION FOR THE LAND PURSUANT TO PUBLIC RESOURCES CODE SECTIONS 6370, ET SEQ.

AUTHORIZATION:

AUTHORIZE ISSUANCE TO JOHN A. WICKLAND, III OF A TEN-YEAR RECREATIONAL PIER LEASE, BEGINNING OCTOBER 10, 2000, FOR AN EXISTING PIER, BOATHOUSE WITH AN OVERHEAD HOIST AND THE RETENTION OF TWO MOORING BUOYS ON THE LAND SHOWN ON EXHIBIT A ATTACHED AND BY THIS REFERENCE MADE A PART HEREOF; NO MONETARY CONSIDERATION PURSUANT TO PUBLIC RESOURCES CODE SECTION 6503.5; LIABILITY INSURANCE WITH COVERAGE OF NO LESS THAN \$300,000.



7097 Highway 89, CA

LOCATION MAP

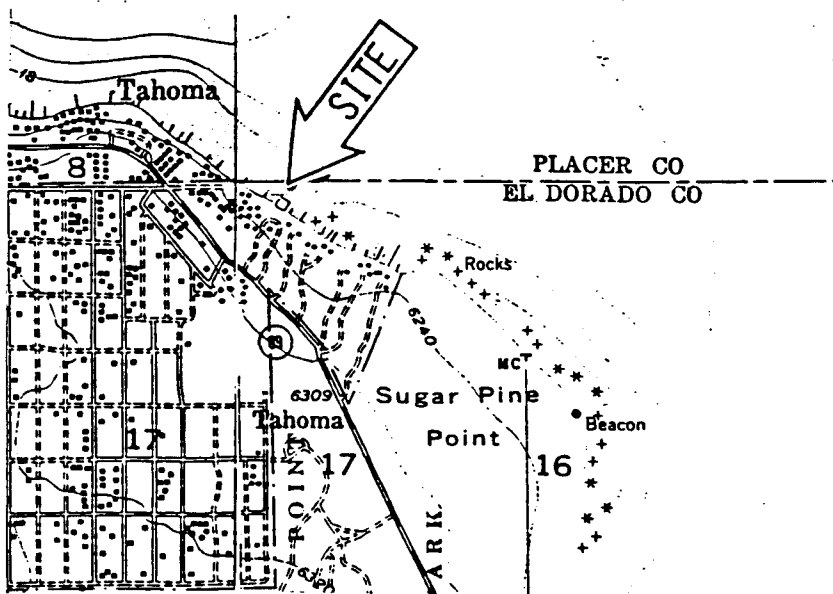


EXHIBIT A

PRC 5352.9
APN 015-340-011
Lake Tahoe

El Dorado County



This Exhibit is solely for purposes of generally defining the lease premises, and is not intended to be, nor shall it be construed as, a waiver or limitation of any State interest in the subject or any other property.

NO SCALE

CALENDAR PAGE 1
MINUTE PAGE 1