

MINUTE ITEM

This Calendar Item No. C57 was approved as
Minute Item No. 57 by the California State Lands
Commission by a vote of 3 to 0 at its
9-17-01 meeting.

CALENDAR ITEM

C57

A 4

S 1

09/17/01
PRC 8341 W 25119
B. Young

RECREATIONAL PIER LEASE

APPLICANTS:

Edward R. Frazer; F. Harvey Whittemore
P.O. Box 12052
Reno, NV 89510

AREA, LAND TYPE, AND LOCATION:

Sovereign lands in Lake Tahoe, Carnelian Bay, El Dorado County.

AUTHORIZED USE:

Modification of an existing pier, installation of a boat lift and retention of two
existing mooring buoys as shown on the attached Exhibit A.

LEASE TERM:

Ten years, beginning May 1, 2001.

CONSIDERATION:

No monetary consideration pursuant to Public Resources Code section 6503.5.

SPECIFIC LEASE PROVISIONS:

Insurance:

Liability insurance with coverage of no less than \$300,000.

Other:

This lease is conditioned on Lessee obtaining authorization from the
Tahoe Regional Planning Agency (TRPA) for the mooring buoys within
two years after the adoption of the Lake Tahoe Shorezone Amendments-
Draft Environmental Impact Statement (EIS) and approval of the
ordinances based on the EIS.

OTHER PERTINENT INFORMATION:

1. Applicants qualify for a Recreational Pier Lease because the Applicants
are natural persons who have improved the littoral land with, and use the

CALENDAR ITEM NO. **C57** (CONT'D)

upland for, a single-family dwelling. Edward R. Frazer; F. Harvey Whittemore are now applying for a new Recreational Pier Lease.

2. Pursuant to the Commission's delegation of authority and the State CEQA Guidelines (Title 14, California Code of Regulations, section 15061), the staff has determined that this activity is exempt from the requirements of the CEQA under the general rule that the CEQA applies only to projects which have the potential for causing a significant effect on the environment. The staff believes, based on the information available to it, that there is no possibility that this project may have a significant effect on the environment.

Authority: Title 14, California Code of Regulations, section 15061 (b)(3).

3. This activity involves lands identified as possessing significant environmental values pursuant to Public Resources Code sections 6370, et seq. Based upon the staff's consultation with the persons nominating such lands and through the CEQA review process, it is the staff's opinion that the project, as proposed, is consistent with its use classification.

FURTHER APPROVALS REQUIRED:

Buoys: Tahoe Regional Planning Agency.

EXHIBIT:

- A. Location and site map

PERMIT STREAMLINING ACT DEADLINE:

June 22, 2001

RECOMMENDED ACTION:

IT IS RECOMMENDED THAT THE COMMISSION:

CEQA FINDING:

FIND THAT THE ACTIVITY IS EXEMPT FROM THE REQUIREMENTS OF THE CEQA PURSUANT TO TITLE 14, CALIFORNIA CODE OF REGULATIONS, SECTION 15061 BECAUSE THERE IS NO POSSIBILITY THAT THE ACTIVITY MAY HAVE A SIGNIFICANT EFFECT ON THE ENVIRONMENT; TITLE 14, CALIFORNIA CODE OF REGULATIONS, SECTION 15061 (b)(3).

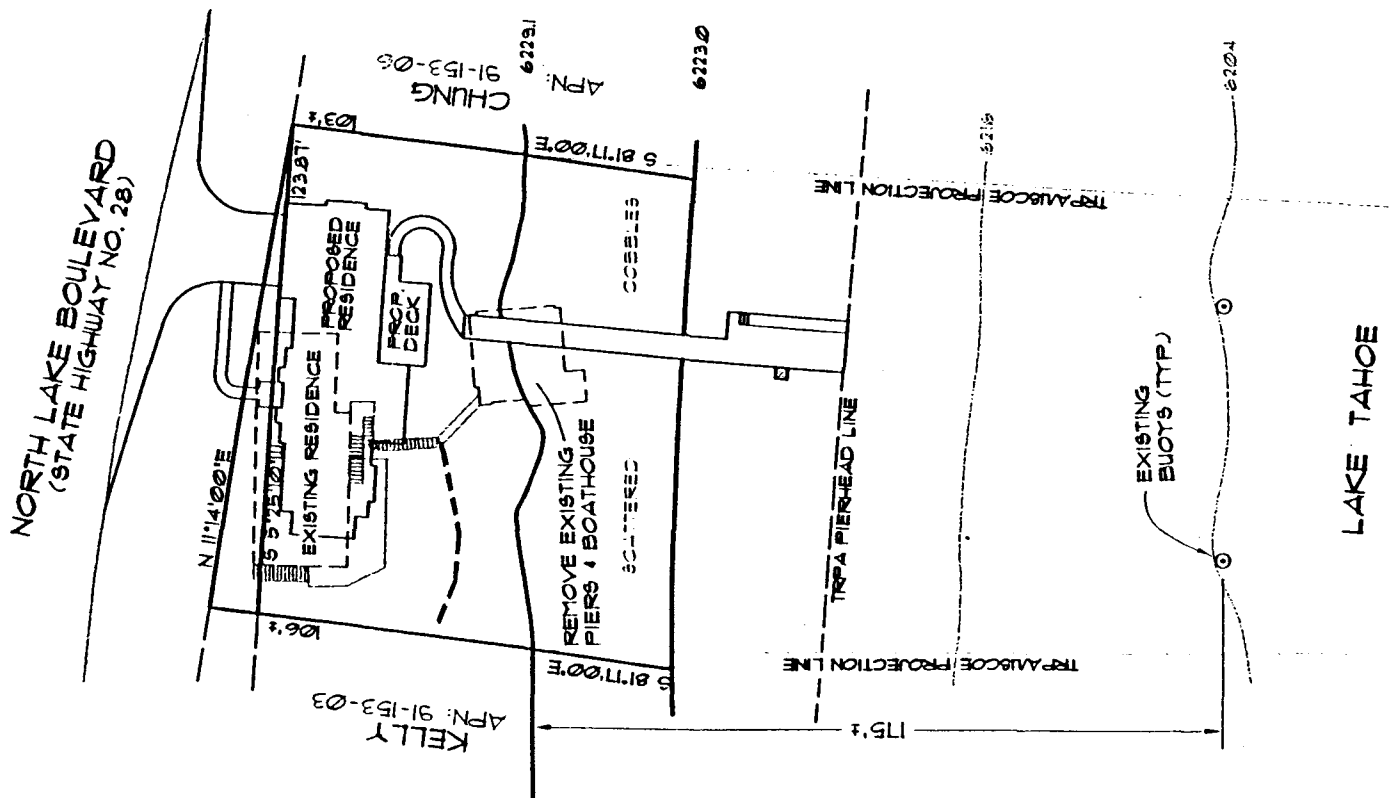
CALENDAR ITEM NO. **C57** (CONT'D)

SIGNIFICANT LANDS INVENTORY FINDING:

FIND THAT THIS ACTIVITY IS CONSISTENT WITH THE USE CLASSIFICATION DESIGNATED BY THE COMMISSION FOR THE LAND PURSUANT TO PUBLIC RESOURCES CODE SECTIONS 6370, ET SEQ.

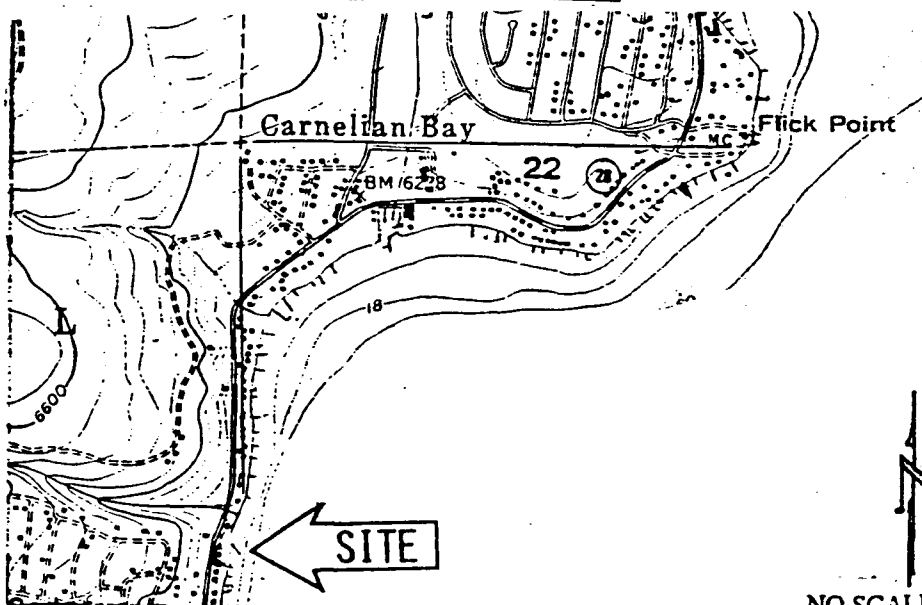
AUTHORIZATION:

AUTHORIZE ISSUANCE TO EDWARD R. FRAZER; F. HARVEY WHITTEMORE OF A TEN-YEAR RECREATIONAL PIER LEASE, BEGINNING MAY 1, 2001, FOR THE MODIFICATION OF AN EXISTING PIER, INSTALLATION OF A BOAT LIFT AND THE RETENTION OF TWO EXISTING MOORING BUOYS ON THE LAND SHOWN ON EXHIBIT A ATTACHED AND BY THIS REFERENCE MADE A PART HEREOF; NO MONETARY CONSIDERATION PURSUANT TO PUBLIC RESOURCES CODE SECTION 6503.5; LIABILITY INSURANCE WITH COVERAGE OF NO LESS THAN \$300,000.



4590 North Lake Blvd., Carnelian Bay

LOCATION MAP

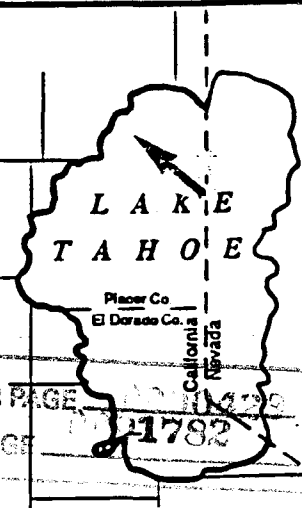


NO SCALE

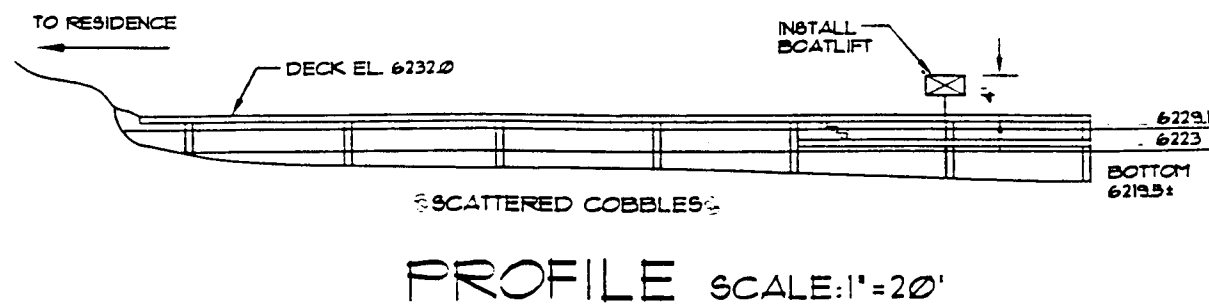
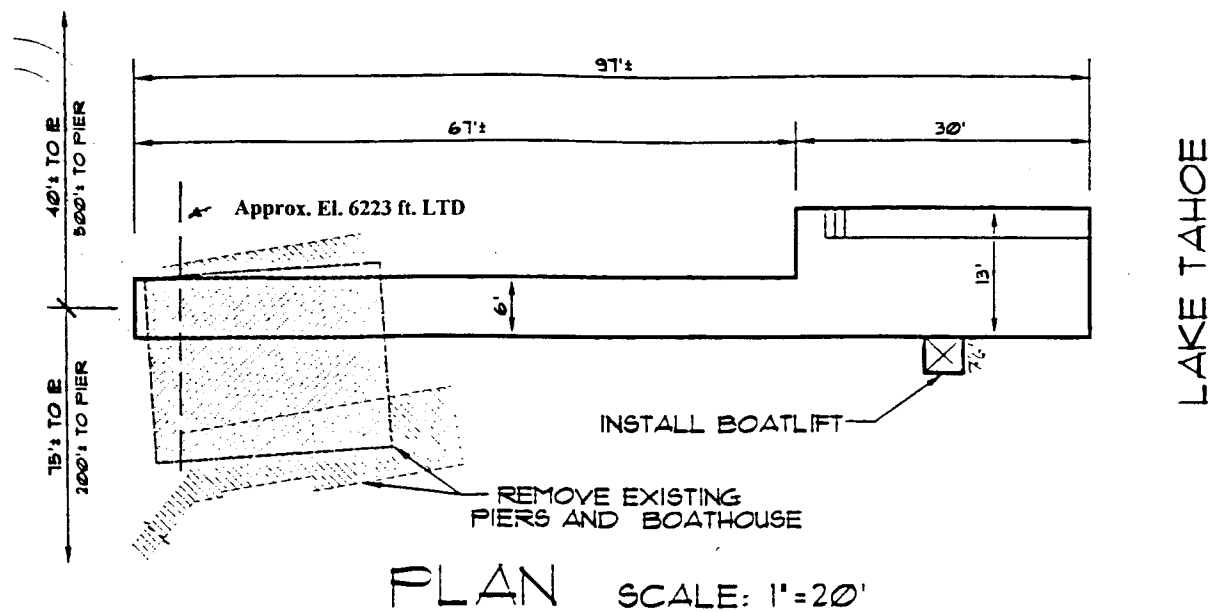
This Exhibit is solely for purposes of generally defining the lease premises, and is not intended to be, nor shall it be construed as, a waiver or limitation of any State interest in the subject or any other property.

EXHIBIT A

W 25119
APN 91-153-005
Lake Tahoe
Placer County
Sheet 1 of 2



CALENDAR PAGE
1782



LOCATION MAP

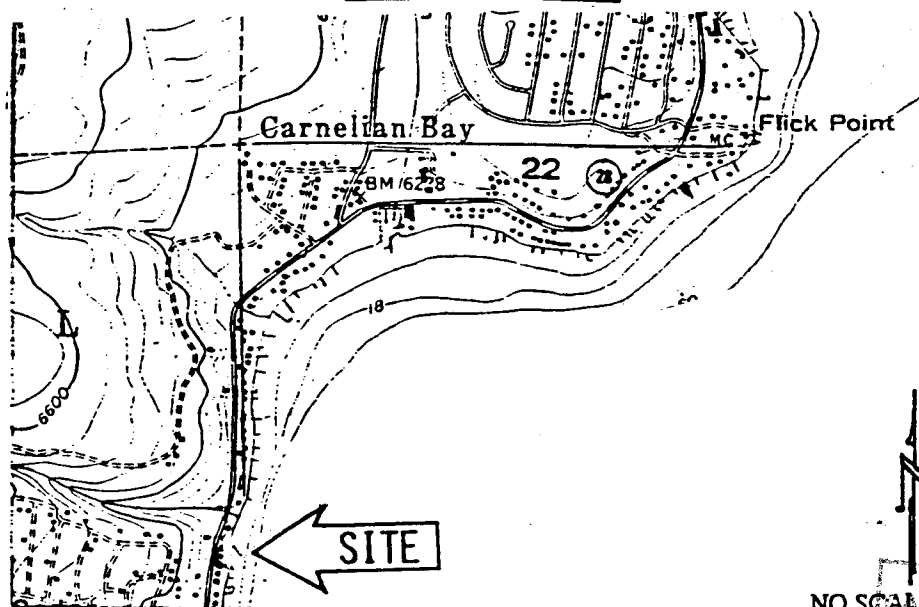
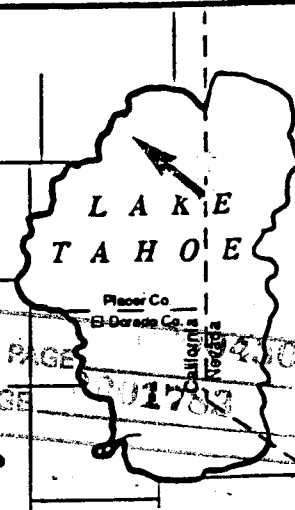


EXHIBIT A

W 25119
APN 91-153-005
Lake Tahoe
Placer County
Sheet 2 of 2



This Exhibit is solely for purposes of generally defining the lease premises, and is not intended to be, nor shall it be construed as, a waiver or limitation of any State interest in the subject or any other property.

NO SCALE
MINUTE PAGE
JUL 17 1982