

**CALENDAR ITEM
C51**

A 67

09/19/00

PRC 4094.9

WP 4094.9

S 35

J. Smith

RECREATIONAL PIER LEASE

APPLICANT:

DANIEL PATRICK MUNDY as Trustee of the
DANIEL PATRICK MUNDY TRUST, dated April 25, 1996
17061 Bolero Lane
Huntington Beach, California 92649

AREA, LAND TYPE, AND LOCATION:

Sovereign lands in Huntington Harbour, Huntington Beach, Orange County.

AUTHORIZED USE:

Continued use and maintenance of an existing boat dock as shown on Exhibit A
attached.

LEASE TERM:

Ten years, beginning September 1, 2000.

CONSIDERATION:

No monetary consideration pursuant to Public Resources Code section 6503.5.

SPECIFIC LEASE PROVISIONS:

Insurance:

Liability insurance in the amount of no less than \$300,000.

OTHER PERTINENT INFORMATION:

1. On March 23, 1989, the Commission authorized a Recreational Pier Permit with Daniel P. and Michelle A. Mundy. That permit expired January 24, 1999. On January 30, 1991, Michelle A. Mundy deeded the littoral land to Daniel P. Mundy. On April 25, 1996, Daniel P. Mundy deeded the littoral land to DANIEL PATRICK MUNDY as Trustee of the DANIEL PATRICK MUNDY TRUST, dated April 25, 1996. Applicant qualifies for a Recreational Pier Lease because the Applicant is a natural person who has improved the littoral land with, and uses the upland for, a

CALENDAR ITEM NO. **C51** (CONT'D)

single-family dwelling. DANIEL PATRICK MUNDY as Trustee of the DANIEL PATRICK MUNDY TRUST, dated April 25, 1996, is now applying for a new Recreational Pier Lease.

2. Pursuant to the Commission's delegation of authority and the State CEQA Guidelines (Title 14, California Code of Regulations, section 15061), the staff has determined that this activity is exempt from the requirements of the CEQA as a categorically exempt project. The project is exempt under Class 1, Existing Facilities; Title 2, California Code of Regulations, section 2905 (a)(2).

Authority: Public Resources Code section 21084 and Title 14, California Code of Regulations, section 15300 and Title 2, California Code of Regulations, section 2905.

3. This activity involves lands identified as possessing significant environmental values pursuant to Public Resources Code sections 6370, et seq. Based upon the staff's consultation with the persons nominating such lands and through the CEQA review process, it is the staff's opinion that the project, as proposed, is consistent with its use classification.

EXHIBIT:

- A. Site and Location Map

PERMIT STREAMLINING ACT DEADLINE:

N/A

RECOMMENDED ACTION:

IT IS RECOMMENDED THAT THE COMMISSION:

CEQA FINDING:

FIND THAT THE ACTIVITY IS EXEMPT FROM THE REQUIREMENTS OF THE CEQA PURSUANT TO TITLE 14, CALIFORNIA CODE OF REGULATIONS, SECTION 15061 AS A CATEGORICALLY EXEMPT PROJECT, CLASS 1, EXISTING FACILITIES; TITLE 2, CALIFORNIA CODE OF REGULATIONS, SECTION 2905 (a)(2).

SIGNIFICANT LANDS INVENTORY FINDING:

FIND THAT THIS ACTIVITY IS CONSISTENT WITH THE USE CLASSIFICATION DESIGNATED BY THE COMMISSION FOR THE

CALENDAR ITEM NO. **C51** (CONT'D)


LAND PURSUANT TO PUBLIC RESOURCES CODE SECTIONS 6370,
ET SEQ.

AUTHORIZATION:

AUTHORIZE ISSUANCE TO DANIEL PATRICK MUNDY, AS TRUSTEE
OF THE DANIEL PATRICK MUNDY TRUST, DATED APRIL 25, 1996 OF
A TEN-YEAR RECREATIONAL PIER LEASE, BEGINNING
SEPTEMBER 1, 2000, FOR CONTINUED USE AND MAINTENANCE OF
AN EXISTING BOAT DOCK ON THE LAND SHOWN ON EXHIBIT A
ATTACHED AND BY THIS REFERENCE MADE A PART HEREOF; NO
MONETARY CONSIDERATION PURSUANT TO PUBLIC RESOURCES
CODE SECTION 6503.5; LIABILITY INSURANCE IN THE AMOUNT OF
NO LESS THAN \$300,000.

NO SCALE

SITE MAP



17061 Bolero Lane, Huntington Beach
APN 178-315-029

NO SCALE

LOCATION MAP

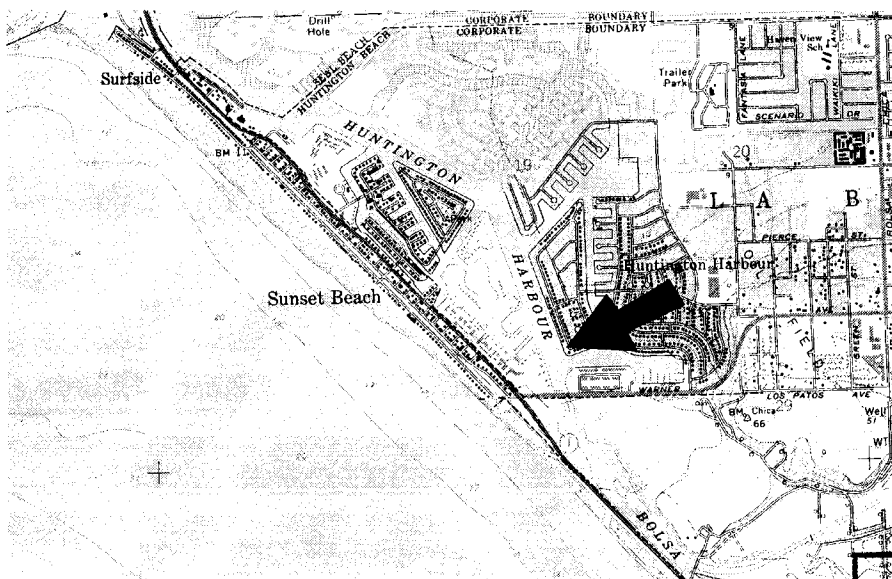
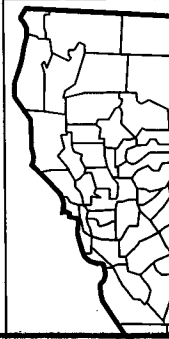


EXHIBIT A

WP 4094

RPL

Huntington Beach
Orange County



This Exhibit is solely for purposes of generally defining the lease premises, and is not intended to be, nor shall it be construed as, a waiver of limitation of any state interest in the subject or any other property.

CALENDAR PAGE

000456

MINUTE PAGE

000372