

MINUTE ITEM
This Calendar Item No. C15 was approved as
Minute Item No. 15 by the California State Lands
Commission by a vote of 3 to 0 at its
2/8/00 meeting.

**CALENDAR ITEM
C15**

A 4
S 1

PRC 6102

02/08/00
WP 6102.9
N. Lee

RECREATIONAL PIER LEASE

APPLICANTS:

Herbert L. Weinman and Beverly B. Weinman
14475 Shannon Road
Los Gatos, CA 95032

AREA, LAND TYPE, AND LOCATION:

Sovereign lands in Lake Tahoe, near Tahoe Vista, Placer County.

AUTHORIZED USE:

Continued use and maintenance of one existing mooring buoy as shown on the
attached Exhibit A.

LEASE TERM:

Ten years, beginning February 1, 2000.

CONSIDERATION:

No monetary consideration pursuant to Public Resources Code section 6503.5.

SPECIFIC LEASE PROVISIONS:

Insurance:

Liability insurance with coverage of no less than \$300,000.

Other:

This lease is conditioned on Lessee obtaining authorization from the
Tahoe Regional Planning Agency (TRPA) for the mooring buoy within two
years from the effective date of the authorization of the buoy by the
Commission.

OTHER PERTINENT INFORMATION:

1. Pursuant to the Commission's delegation of authority and the State CEQA
Guidelines (Title 14, California Code of Regulations, section 15061), the
staff has determined that this activity is exempt from the requirements of
the CEQA as a categorically exempt project. The project is exempt under

CALENDAR ITEM NO. C15 (CONT'D)

Class 1, Existing Facilities; Title 2, California Code of Regulations, section 2905 (a)(2).

Authority: Public Resources Code section 21084 and Title 14, California Code of Regulations, section 15300 and Title 2, California Code of Regulations, section 2905.

2. This activity involves lands identified as possessing significant environmental values pursuant to Public Resources Code sections 6370, et seq. Based upon the staff's consultation with the persons nominating such lands and through the CEQA review process, it is the staff's opinion that the project, as proposed, is consistent with its use classification.

FURTHER APPROVALS REQUIRED:

Buoy: Tahoe Regional Planning Agency.

EXHIBIT:

- A. Location and site map

PERMIT STREAMLINING ACT DEADLINE:

N/A

RECOMMENDED ACTION:

IT IS RECOMMENDED THAT THE COMMISSION:

CEQA FINDING:

FIND THAT THE ACTIVITY IS EXEMPT FROM THE REQUIREMENTS OF THE CEQA PURSUANT TO TITLE 14, CALIFORNIA CODE OF REGULATIONS, SECTION 15061 AS A CATEGORICALLY EXEMPT PROJECT, CLASS 1, EXISTING FACILITIES; TITLE 2, CALIFORNIA CODE OF REGULATIONS, SECTION 2905 (a)(2).

SIGNIFICANT LANDS INVENTORY FINDING:

FIND THAT THIS ACTIVITY IS CONSISTENT WITH THE USE CLASSIFICATION DESIGNATED BY THE COMMISSION FOR THE LAND PURSUANT TO PUBLIC RESOURCES CODE SECTIONS 6370, ET SEQ.

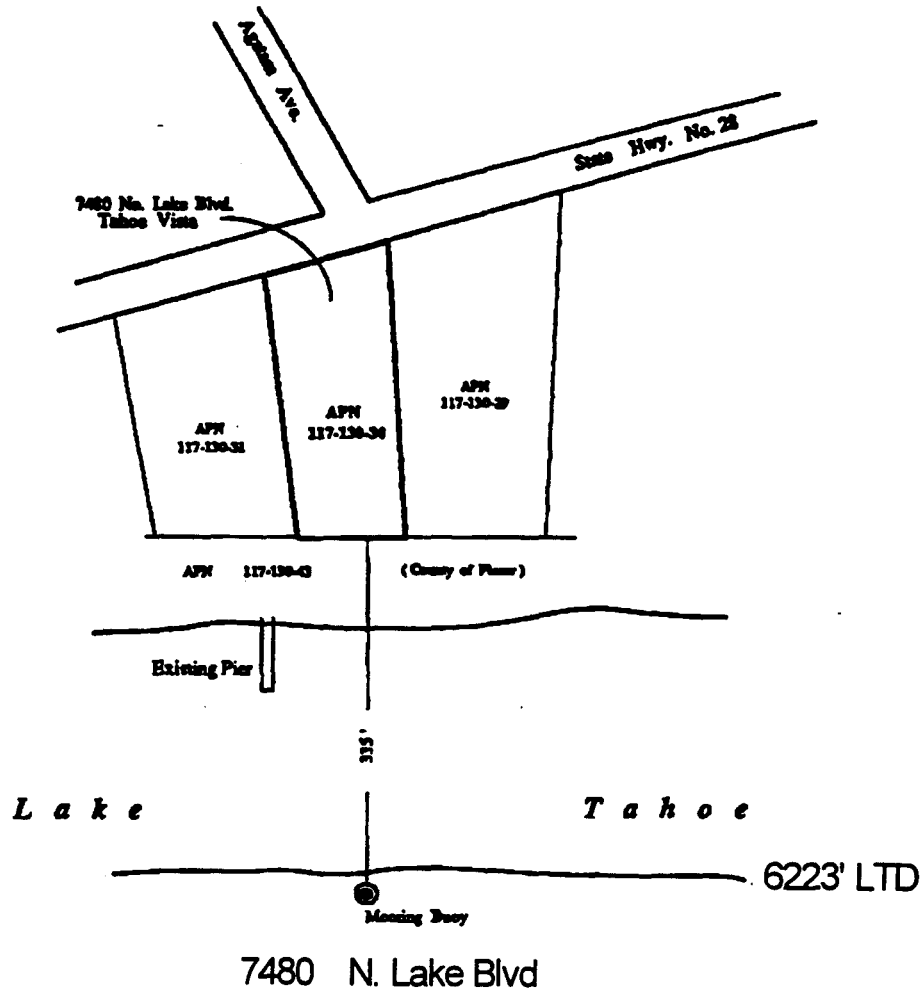
CALENDAR ITEM NO. C15 (CONT'D)

AUTHORIZATION:

AUTHORIZE ISSUANCE TO HERBERT L. WEINMAN AND BEVERLY B. WEINMAN OF A TEN-YEAR RECREATIONAL PIER LEASE, BEGINNING FEBRUARY 1, 2000, FOR CONTINUED USE AND MAINTENANCE OF ONE EXISTING MOORING BUOY ON THE LAND SHOWN ON EXHIBIT A ATTACHED AND BY THIS REFERENCE MADE A PART HEREOF; NO MONETARY CONSIDERATION PURSUANT TO PUBLIC RESOURCES CODE SECTION 6503.5; LIABILITY INSURANCE WITH COVERAGE OF NO LESS THAN \$300,000.

NO SCALE

SITE MAP



NO SCALE

LOCATION MAP

Lake
Tahoe

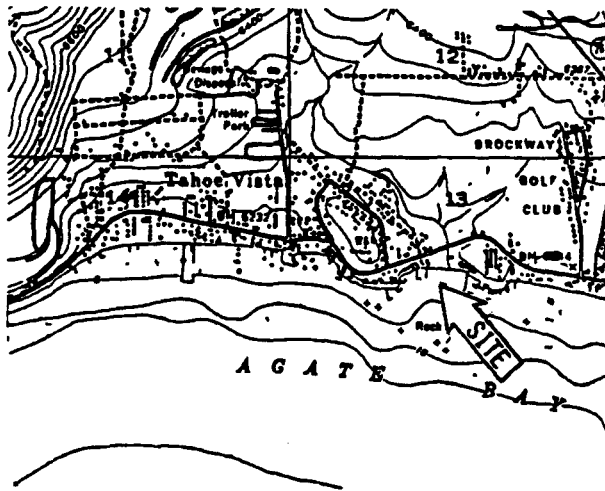
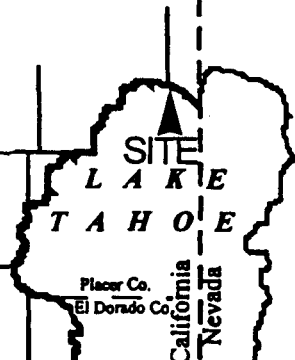


Exhibit A
 WP 6102.9
 APN 117-130-030
 Lake Tahoe
 PLACER COUNTY



CALENDAR PAGE 0000780

MINUTE PAGE 0007466

This Exhibit is solely for purposes of generally defining the lease premises, and is not intended to be, nor shall it be construed as, a waiver or limitation of any State interest in the subject or any other property.