

MINUTE ITEM

This Calendar Item No. C14 was approved as Minute Item No. 14 by the California State Lands Commission by a vote of 3 to 0 at its 6-14-99 meeting.

**CALENDAR ITEM
C14**

A 4
S 1

06/14/99
PRC 7278.9 WP 7278.9
L. Fiack

RECREATIONAL PIER LEASE

APPLICANTS:

Steven A. Burd and Christine L. Burd
2130 Las Trampas Road
Alamo, California 94507

AREA, LAND TYPE, AND LOCATION:

Sovereign lands in Lake Tahoe, Carnelian Bay, Placer County.

AUTHORIZED USE:

Continued use and maintenance of a pier and two mooring buoys, as shown on the attached Exhibit A.

LEASE TERM:

Ten years, beginning November 22, 1998.

CONSIDERATION:

No monetary consideration pursuant to Public Resources Code section 6503.5.

SPECIFIC LEASE PROVISIONS:

Insurance:

Liability insurance in the amount of no less than \$300,000.

Other:

This lease is conditioned on Lessee's obtaining authorization from the Tahoe Regional Planning Agency (TRPA) for the mooring buoys within two years from the effective date of the authorization of the buoys by the Commission.

OTHER PERTINENT INFORMATION:

- PIER:** Pursuant to the Commission's delegation of authority and the State CEQA Guidelines (Title 14, California Code of Regulations, section 15061), the staff has determined that this activity is exempt from the requirements of the CEQA as a categorically exempt project. The project is exempt under Class 1, Existing Facilities; Title 2, California Code of Regulations, section 2905 (a)(2).

CALENDAR PAGE	000073
MINUTE PAGE	005551

CALENDAR ITEM NO. C14 (CONT'D)

Authority: Public Resources Code section 21084 and Title 14, California Code of Regulations, section 15300 and Title 2, California Code of Regulations, section 2905.

2. **MOORING BUOYS:** Pursuant to the Commission's delegation of authority and the State CEQA Guidelines (Title 14, California Code of Regulations, section 15061), the staff has determined that this activity is exempt from the requirements of the CEQA as a categorically exempt project. The project is exempt under Class 3, New Construction of Small Structures; Title 2, California Code of Regulations, section 2905 (c)(3).

Authority: Public Resources Code section 21084 and Title 14, California Code of Regulations, section 15300 and Title 2, California Code of Regulations, section 2905.

3. This activity involves lands identified as possessing significant environmental values pursuant to Public Resources Code sections 6370, et seq. Based upon the staff's consultation with the persons nominating such lands and through the CEQA review process, it is the staff's opinion that the project, as proposed, is consistent with its use classification.

EXHIBIT:

- A. Site and Location Map

PERMIT STREAMLINING ACT DEADLINE:

N/A

RECOMMENDED ACTION:

IT IS RECOMMENDED THAT THE COMMISSION:

CEQA FINDING:

PIER: FIND THAT THE ACTIVITY IS EXEMPT FROM THE REQUIREMENTS OF THE CEQA PURSUANT TO TITLE 14, CALIFORNIA CODE OF REGULATIONS, SECTION 15061 AS A CATEGORICALLY EXEMPT PROJECT, CLASS 1, EXISTING FACILITIES; TITLE 2, CALIFORNIA CODE OF REGULATIONS, SECTION 2905 (a)(2).

CALENDAR PAGE	000074
MINUTE PAGE	005552

CALENDAR ITEM NO. C14 (CONT'D)

MOORING BUOYS: FIND THAT THE ACTIVITY IS EXEMPT FROM THE REQUIREMENTS OF THE CEQA PURSUANT TO TITLE 14, CALIFORNIA CODE OF REGULATIONS, SECTION 15061 AS A CATEGORICALLY EXEMPT PROJECT, CLASS 3, NEW CONSTRUCTION OF SMALL STRUCTURES; TITLE 2, CALIFORNIA CODE OF REGULATIONS, SECTION 2905 (a)(2).

SIGNIFICANT LANDS INVENTORY FINDING:

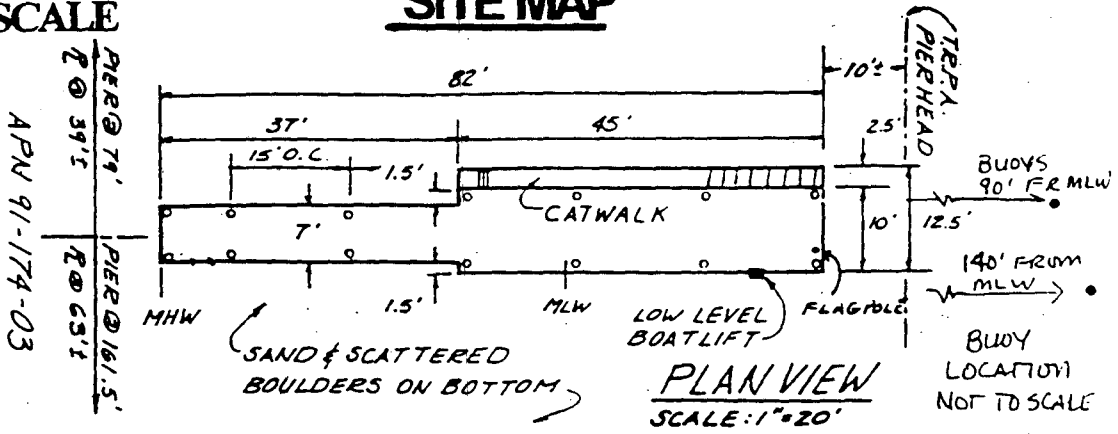
FIND THAT THIS ACTIVITY IS CONSISTENT WITH THE USE CLASSIFICATION DESIGNATED BY THE COMMISSION FOR THE LAND PURSUANT TO PUBLIC RESOURCES CODE SECTIONS 6370, ET SEQ.

AUTHORIZATION:

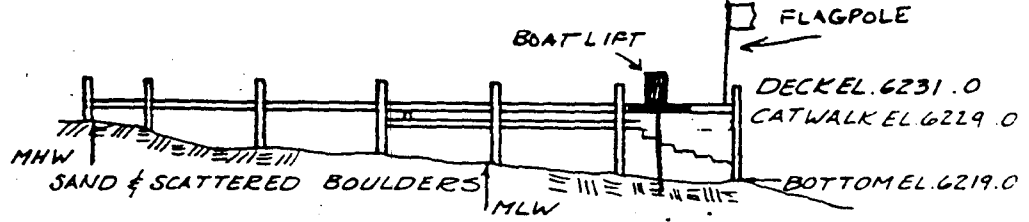
AUTHORIZE ISSUANCE TO STEVEN A. BURD AND CHRISTINE L. BURD OF A TEN-YEAR RECREATIONAL PIER LEASE, BEGINNING NOVEMBER 22, 1998, FOR CONTINUED USE AND MAINTENANCE OF A PIER AND TWO MOORING BUOYS ON THE LAND SHOWN ON EXHIBIT A ATTACHED AND BY THIS REFERENCE MADE A PART HEREOF; NO MONETARY CONSIDERATION PURSUANT TO PUBLIC RESOURCES CODE SECTION 6503.5; LIABILITY INSURANCE IN THE AMOUNT OF NO LESS THAN \$300,000.

NO SCALE

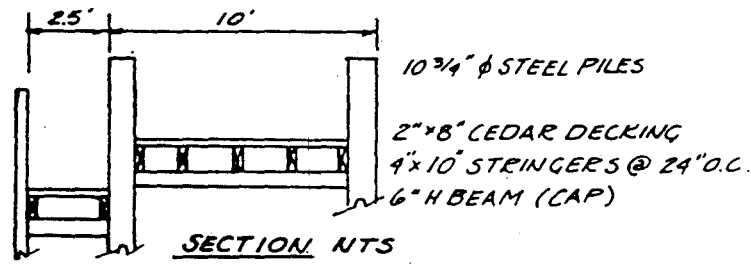
SITE MAP



PLAN VIEW
SCALE: 1"=20'



PROFILE HORIZ. & VERT. SCALE: 1"=20'



SECTION NTS

NO SCALE

LOCATION MAP

Lake Tahoe

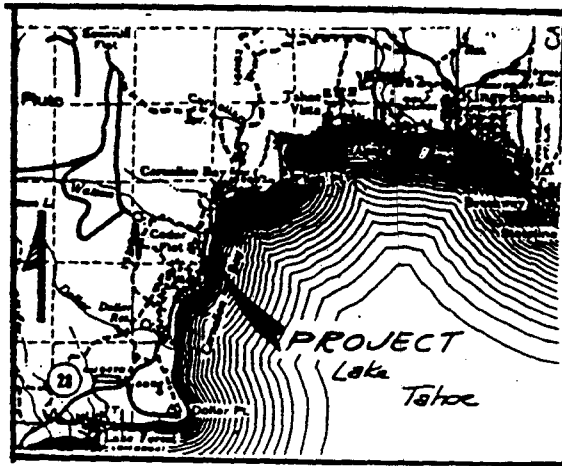


EXHIBIT "A"

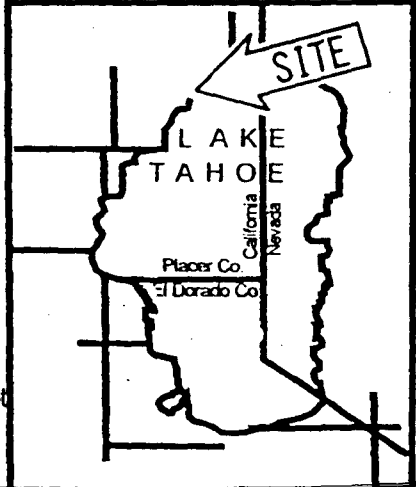
WP 7278

APN 091-174-003

LAKE TAHOE

PLACER COUNTY

CALIFORNIA



This Exhibit is solely for purposes of generally defining the lease premises, and is not intended to be, nor shall it be construed as, a waiver of limitation of any state interest in the subject or any other property.

CALENDAR PAGE 000076

MINUTE PAGE 005554