

MINUTE ITEM

This Calendar Item No. C91 was approved as Minute Item No. 91 by the California State Lands Commission by a vote of 3 to 0 at its 12/16/98 meeting.

**CALENDAR ITEM
C91**

A 67
S 35

PRC 5936 12/16/98
WP 5936.9
J. Smith

RECREATIONAL PIER LEASE

APPLICANTS:

James J. Swearingen and Lee Swearingen, Co-Trustees
The Swearingen Family Trust
Under Declaration of Trust dated April 15, 1996
16832 Coral Cay Lane
Huntington Beach, California 92649-2117

AREA, LAND TYPE, AND LOCATION:

Sovereign lands in Huntington Harbour, in the city of Huntington Beach, Orange County.

AUTHORIZED USE:

Continued use and maintenance of an existing boat dock, as shown on Exhibit A attached.

LEASE TERM:

Ten years, beginning November 1, 1998.

CONSIDERATION:

No monetary consideration pursuant to Public Resources Code section 6503.5.

SPECIFIC LEASE PROVISIONS:

Liability insurance in the amount of no less than \$300,000.

OTHER PERTINENT INFORMATION:

1. Pursuant to the Commission's delegation of authority and the State CEQA Guidelines (Title 14, California Code of Regulations, section 15061), the staff has determined that this activity is exempt from the requirements of the CEQA as a categorically exempt project. The project is exempt under Class 1, Existing Facilities; Title 2, California Code of Regulations, section 2905(a)(2).

Authority: Public Resources Code section 21084 and Title 14, California

CALENDAR PAGE	431
MINUTE PAGE	004504

CALENDAR ITEM NO. C91 (CONT'D)

Code of Regulations, section 15300 and Title 2, California Code of Regulations, section 2905.

2. This activity involves lands identified as possessing significant environmental values pursuant to Public Resources Code sections 6370, et seq. Based upon the staff's consultation with the persons nominating such lands and through the CEQA review process, it is the staff's opinion that the project, as proposed, is consistent with its use classification.

EXHIBIT:

- A. Location and Site Map.

PERMIT STREAMLINING ACT DEADLINE:

N/A

RECOMMENDED ACTION:

IT IS RECOMMENDED THAT THE COMMISSION:

CEQA FINDING:

FIND THAT THE ACTIVITY IS EXEMPT FROM THE REQUIREMENTS OF THE CEQA PURSUANT TO TITLE 14, CALIFORNIA CODE OF REGULATIONS, SECTION 15061 AS A CATEGORICALLY EXEMPT PROJECT, CLASS 1, EXISTING FACILITIES; TITLE 2, CALIFORNIA CODE OF REGULATIONS, SECTION 2905 (a)(2).

SIGNIFICANT LANDS INVENTORY FINDING:

FIND THAT THIS ACTIVITY IS CONSISTENT WITH THE USE CLASSIFICATION DESIGNATED BY THE COMMISSION FOR THE LAND PURSUANT TO PUBLIC RESOURCES CODE SECTIONS 6370, ET SEQ.

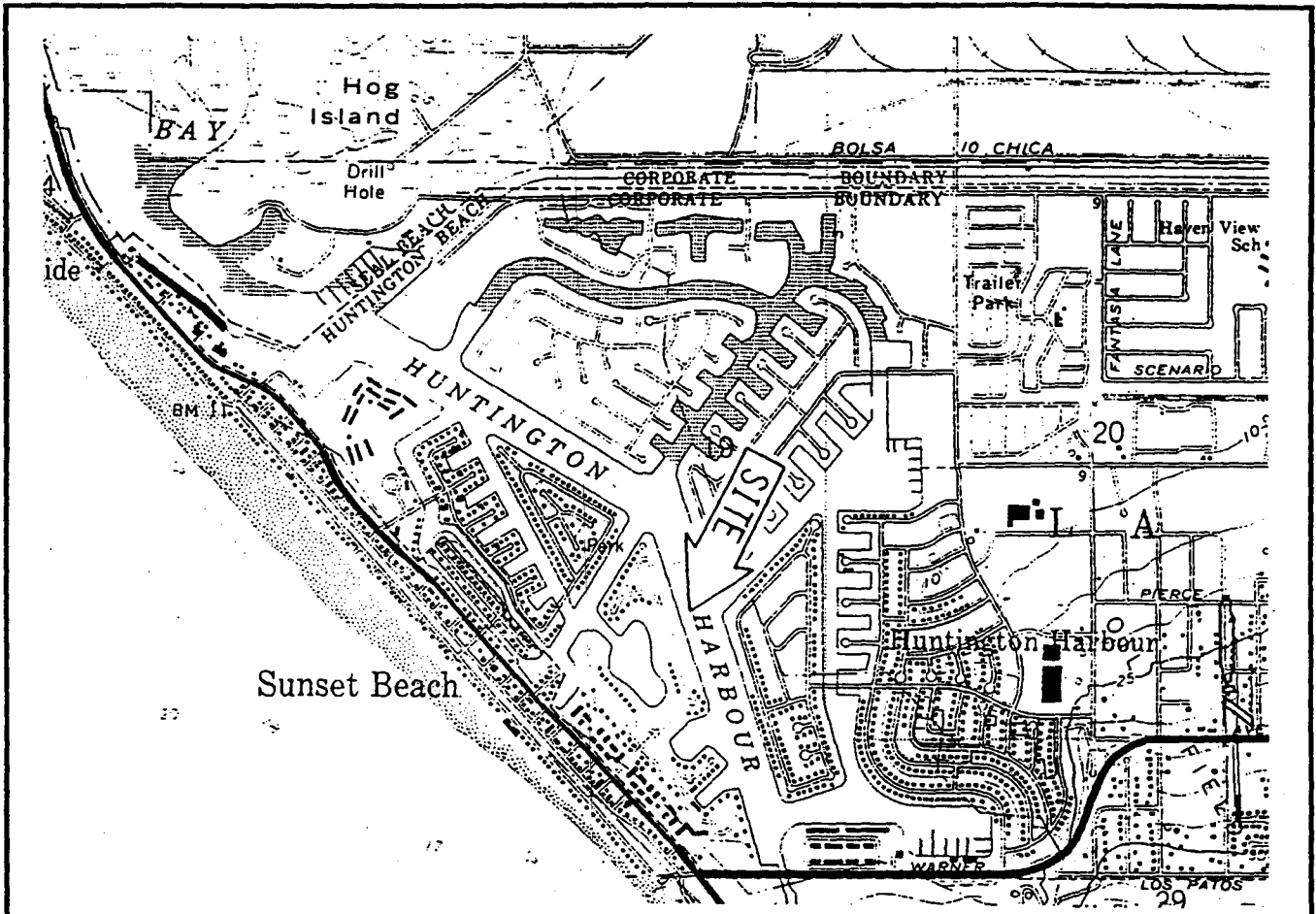
AUTHORIZATION:

AUTHORIZE ISSUANCE, TO JAMES J. SWEARINGEN AND LEE SWEARINGEN, CO-TRUSTEES OF THE SWEARINGEN FAMILY TRUST UNDER DECLARATION OF TRUST DATED APRIL 15, 1996, OF A TEN-YEAR RECREATIONAL PIER LEASE, BEGINNING NOVEMBER 1, 1998, FOR CONTINUED USE AND MAINTENANCE OF AN EXISTING BOAT DOCK ON THE LAND SHOWN ON EXHIBIT A ATTACHED AND BY THIS REFERENCE MADE A PART HEREOF; NO

CALENDAR ITEM NO. C91 (CONT'D)

MONETARY CONSIDERATION PURSUANT TO PUBLIC RESOURCES
CODE SECTION 6503.5; LIABILITY INSURANCE IN THE AMOUNT OF
NO LESS THAN \$300,000; FIND THAT THE ISSUANCE OF THIS
LEASE SUPERSEDES ANY PRIOR AUTHORIZATION BY THE
COMMISSION AT THIS LOCATION.

CALENDAR PAGE	433
MINUTE PAGE	004506

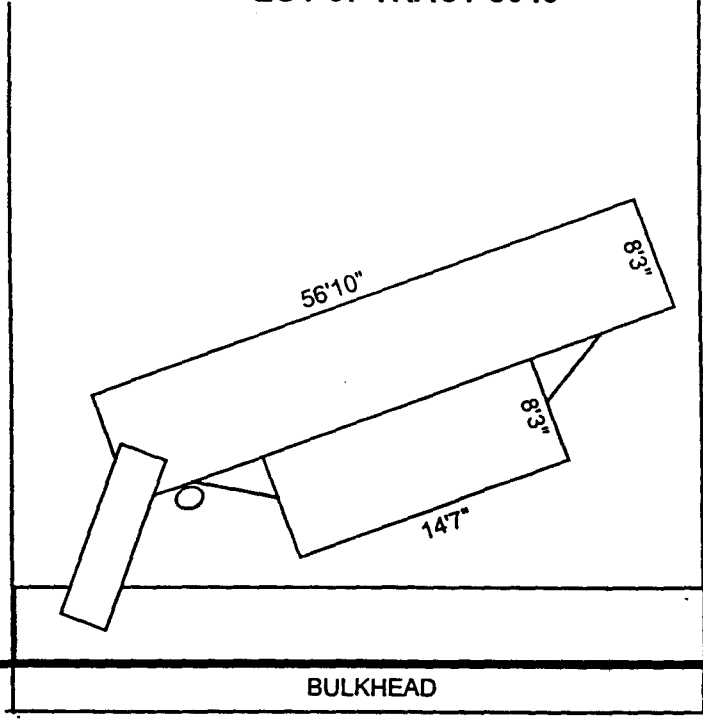


This Exhibit is solely for purposes of generally defining the lease premises and is not intended to be, nor shall it be construed as a waiver or limitation of any State interest in the subject or any other property.

APN 178-653-35
 LOT 37 TRACT 8040

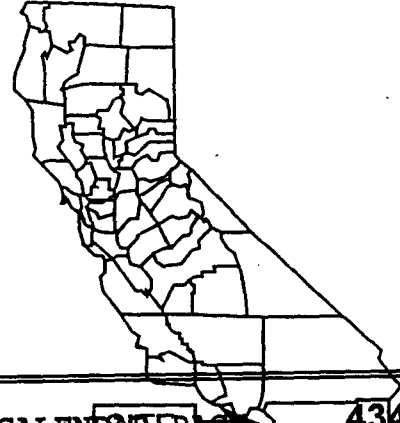
EXHIBIT "A"
 LOCATION MAP
 PRC 5936.9
 16832 CORAL CAY LANE
 HUNTINGTON BEACH
 ORANGE COUNTY, CA.

PROPERTY LINE



PROPERTY LINE

DRAWING NOT TO SCALE



CALENDAR PAGE 434
 MINUTE PAGE 004507
 GNP 07