

MINUTE ITEM

This Calendar Item No. C72 was approved as Minute Item No. 72 by the California State Lands Commission by a vote of 3 to 0 at its 12/16/98 meeting.

**CALENDAR ITEM
C72**

A 4
S 1

12/16/98
W 25325
J. Ludlow
PRC 8051

RECREATIONAL PIER LEASE

APPLICANTS:

Philip Grosso and Gloria Grosso
1201 Squirrel Creek Place
Auburn, California 95602

AREA, LAND TYPE, AND LOCATION:

Sovereign lands in Lake Tahoe, Rubicon Bay, El Dorado County.

AUTHORIZED USE:

Use and maintenance of two mooring buoys, as shown on the attached Exhibit A.

LEASE TERM:

Ten years, beginning November 1, 1998.

CONSIDERATION:

No monetary consideration pursuant to Public Resources Code section 6503.5.

SPECIFIC LEASE PROVISIONS:

Insurance:

Liability insurance in the amount of no less than \$300,000.

Other:

This lease is conditioned on Lessee providing authorization from the Tahoe Regional Planning Agency (TRPA) for the mooring buoys within two years from the effective date of the authorization of the buoys by the Commission.

OTHER PERTINENT INFORMATION:

1. Pursuant to the Commission's delegation of authority and the State CEQA Guidelines (Title 14, California Code of Regulations, section 15061), the staff has determined that this activity is exempt from the requirements of the CEQA under the general rule that the CEQA applies only to projects which have the potential for causing a significant effect on the

CALENDAR PAGE	347
MINUTE PAGE	004418

CALENDAR ITEM NO. C72 (CONT'D)

environment. The staff believes, based on the information available to it, that there is no possibility that this project may have a significant effect on the environment.

Authority: Title 14, California Code of Regulations, section 15061 (b)(3).

2. This activity involves lands identified as possessing significant environmental values pursuant to Public Resources Code sections 6370, et seq. Based upon the staff's consultation with the persons nominating such lands and through the CEQA review process, it is the staff's opinion that the project, as proposed, is consistent with its use classification.

FURTHER APPROVALS REQUIRED:

Buoys: Tahoe Regional Planning Agency

EXHIBIT:

- A. Site and Location Map

PERMIT STREAMLINING ACT DEADLINE:

N/A

RECOMMENDED ACTION:

IT IS RECOMMENDED THAT THE COMMISSION:

CEQA FINDING:

FIND THAT THE ACTIVITY IS EXEMPT FROM THE REQUIREMENTS OF THE CEQA PURSUANT TO TITLE 14, CALIFORNIA CODE OF REGULATIONS, SECTION 15061 BECAUSE THERE IS NO POSSIBILITY THAT THE ACTIVITY MAY HAVE A SIGNIFICANT EFFECT ON THE ENVIRONMENT; TITLE 14, CALIFORNIA CODE OF REGULATIONS, SECTION 15061 (b)(3).

SIGNIFICANT LANDS INVENTORY FINDING:

FIND THAT THIS ACTIVITY IS CONSISTENT WITH THE USE CLASSIFICATION DESIGNATED BY THE COMMISSION FOR THE LAND PURSUANT TO PUBLIC RESOURCES CODE SECTIONS 6370, ET SEQ.

CALENDAR ITEM NO. C72 (CONT'D)

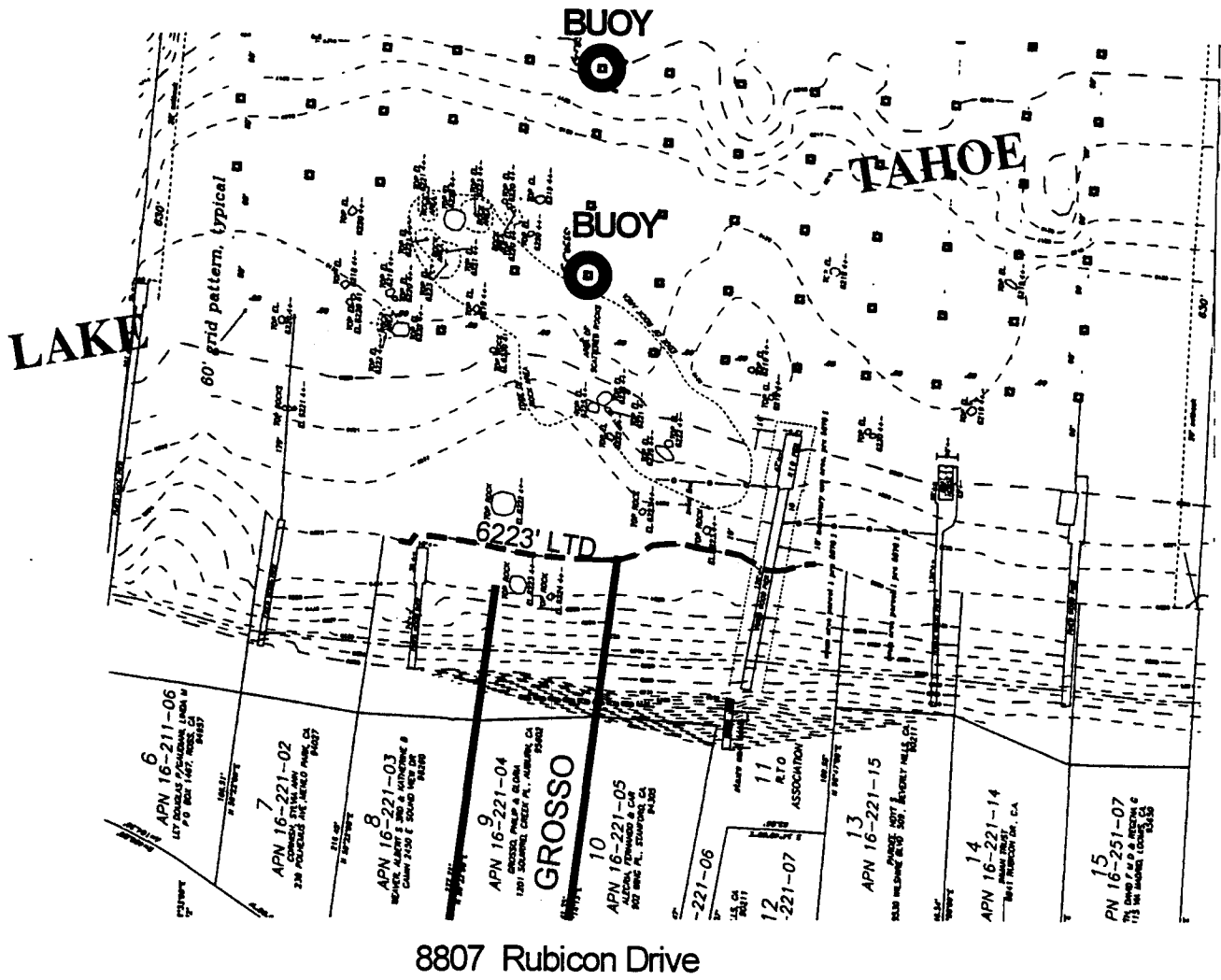
AUTHORIZATION:

AUTHORIZE ISSUANCE TO PHILIP GROSSO AND GLORIA GROSSO OF A TEN-YEAR RECREATIONAL PIER LEASE, BEGINNING NOVEMBER 1, 1998, FOR USE AND MAINTENANCE OF TWO MOORING BUOYS ON THE LAND SHOWN ON EXHIBIT A ATTACHED AND BY THIS REFERENCE MADE A PART HEREOF; NO MONETARY CONSIDERATION PURSUANT TO PUBLIC RESOURCES CODE SECTION 6503.5; LIABILITY INSURANCE IN THE AMOUNT OF NO LESS THAN \$300,000.

CALENDAR PAGE	349
MINUTE PAGE	004420

NO SCALE

SITE MAP



NO SCALE

LOCATION MAP

Lake Tahoe

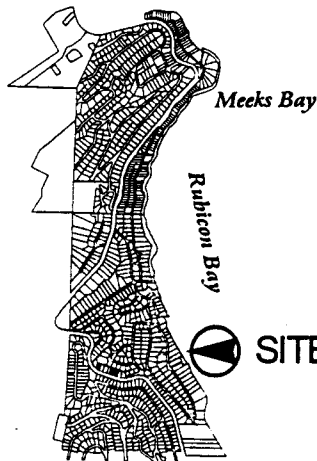
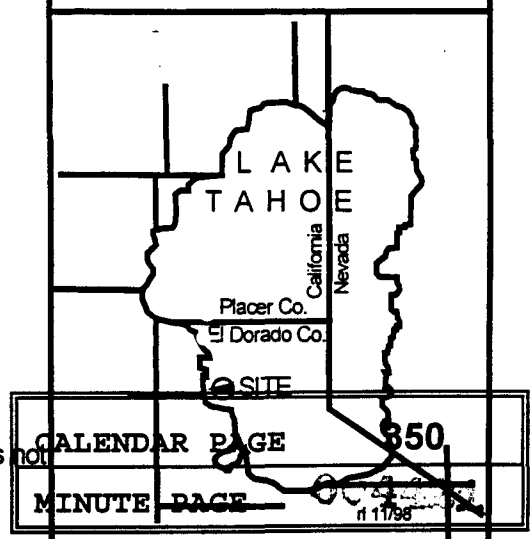


Exhibit A
 W 25325
 APN 16-221-04
 Lake Tahoe
 EL DORADO COUNTY



This Exhibit is solely for purposes of generally defining the lease premises, and is not intended to be, nor shall it be construed as, a waiver of limitation of any state interest in the subject or any other property.