

MINUTE ITEM

This Calendar Item No. C33 was approved as Minute Item No. 33 by the California State Lands Commission by a vote of 8 to 0 at its 12/16/98 meeting.

CALENDAR ITEM

C33

A 4
S 1

12/16/98
PRC 3976.9
L. Fiack

RECREATIONAL PIER LEASE

APPLICANTS:

John D. and Mary J. Graham
P.O. Box 271
Homewood, California 96141

AREA, LAND TYPE, AND LOCATION:

Sovereign lands in Lake Tahoe, near McKinney Shores, Placer County.

AUTHORIZED USE:

Continued use and maintenance of a pier and two mooring buoys, as shown on the attached Exhibit A.

LEASE TERM:

Ten years, beginning September 23, 1996.

CONSIDERATION:

No monetary consideration pursuant to Public Resources Code section 6503.5.

SPECIFIC LEASE PROVISIONS:

Insurance:

Liability insurance in the amount of no less than \$300,000.

Other:

This lease is conditioned on Lessee's obtaining authorization from the Tahoe Regional Planning Agency (TRPA) for the mooring buoys within two years from the effective date of the authorization of the buoys by the Commission.

OTHER PERTINENT INFORMATION:

1. Pursuant to the Commission's delegation of authority and the State CEQA Guidelines (Title 14, California Code of Regulations, section 15061), the staff has determined that this activity is exempt from the requirements of the CEQA as a categorically exempt project. The project is exempt under Class 1, Existing Facilities; Title 2, California Code of Regulations, section

CALENDAR ITEM NO. C33 (CONT'D)

2905 (a)(2).

Authority: Public Resources Code section 21084 and Title 14, California Code of Regulations, section 15300 and Title 2, California Code of Regulations, section 2905.

FURTHER APPROVALS REQUIRED:

Tahoe Regional Planning Agency (Buoys)

EXHIBIT:

A. Site and Location Map

PERMIT STREAMLINING ACT DEADLINE:

N/A

RECOMMENDED ACTION:

IT IS RECOMMENDED THAT THE COMMISSION:

CEQA FINDING:

FIND THAT THE ACTIVITY IS EXEMPT FROM THE REQUIREMENTS OF THE CEQA PURSUANT TO TITLE 14, CALIFORNIA CODE OF REGULATIONS, SECTION 15061 AS A CATEGORICALLY EXEMPT PROJECT, CLASS 1, EXISTING FACILITIES; TITLE 2, CALIFORNIA CODE OF REGULATIONS, SECTION 2905 (a) (2).

SIGNIFICANT LANDS INVENTORY FINDING:

FIND THAT THIS ACTIVITY IS CONSISTENT WITH THE USE CLASSIFICATION DESIGNATED BY THE COMMISSION FOR THE LAND PURSUANT TO PUBLIC RESOURCES CODE SECTIONS 6370, ET SEQ.

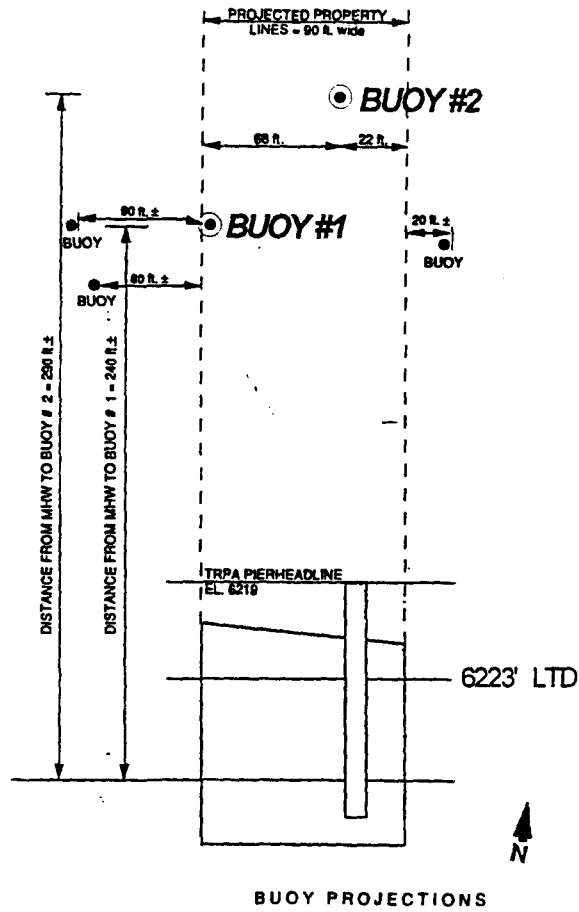
CALENDAR ITEM NO. C33 (CONT'D)

AUTHORIZATION:

AUTHORIZE ISSUANCE TO JOHN D. AND MARY J. GRAHAM OF A TEN-YEAR RECREATIONAL PIER LEASE, BEGINNING SEPTEMBER 23, 1996, FOR THE CONTINUED USE AND MAINTENANCE OF A PIER AND TWO MOORING BUOYS ON THE LAND SHOWN ON EXHIBIT A, ATTACHED AND BY THIS REFERENCE MADE A PART HEREOF; NO MONETARY CONSIDERATION PURSUANT TO PUBLIC RESOURCES CODE SECTION 6503.5; LIABILITY INSURANCE IN THE AMOUNT OF NO LESS THAN \$300,000.

NO SCALE

SITE MAP

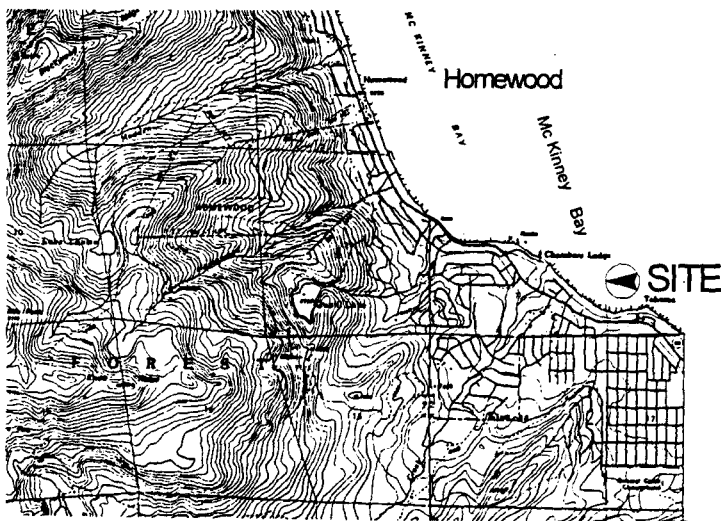


6200 W. Lake Blvd, McKinney Shores

NO SCALE

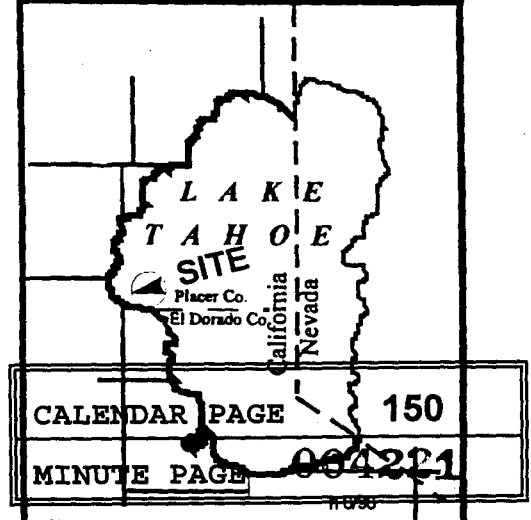
LOCATION MAP

Lake Tahoe



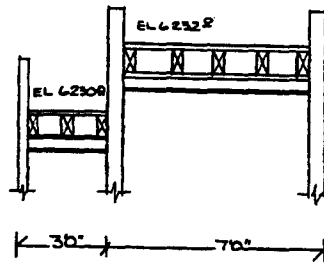
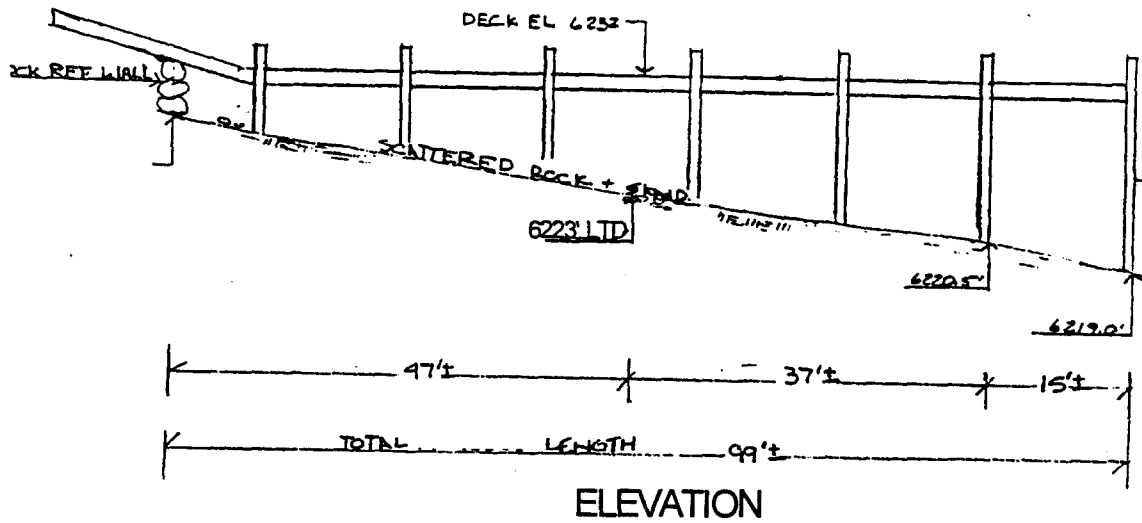
This Exhibit is solely for purposes of generally defining the lease premises, and is not intended to be, nor shall it be construed as, a waiver or limitation of any State interest in the subject or any other property.

Exhibit A
 PRC 3976
 APN 98-041-01
 Lake Tahoe
 PLACER COUNTY
 Sheet 1 of 2



NO SCALE

SITE MAP



6200 W. Lake Blvd, McKinney Shores

NO SCALE

LOCATION MAP

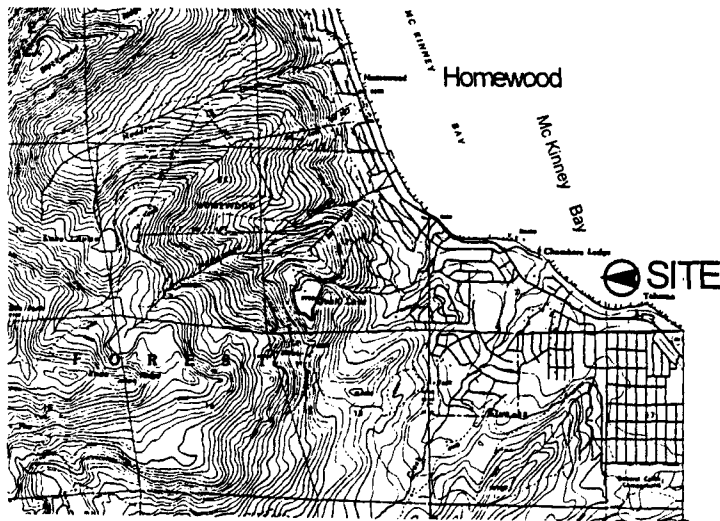
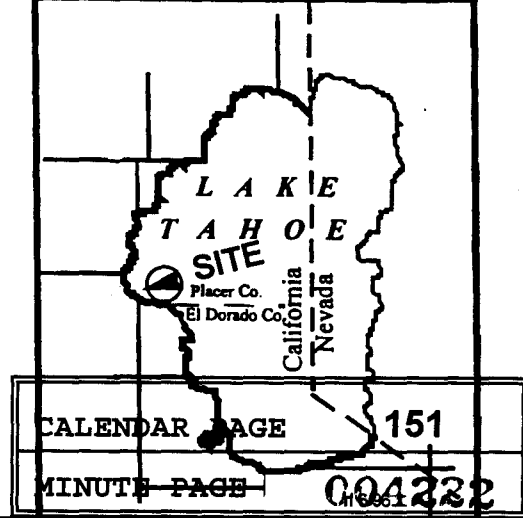


Exhibit A
 PRC 3976
 APN 98-041-01
 Lake Tahoe
 PLACER COUNTY
 Sheet 2 of 2



This Exhibit is solely for purposes of generally defining the lease premises, and is not intended to be, nor shall it be construed as, a waiver or limitation of any State interest in the subject or any other property.

CALENDAR PAGE 151

MINUTE PAGE 004232