

MINUTE ITEM

This Calendar Item No. C18 was approved as Minute Item No. 18 by the California State Lands Commission by a vote of 3 to 0 at its 12-16-98 meeting.

**CALENDAR ITEM
C18**

A 4
S 1

12/16/98
PRC 2893.9
G. Cooper

RECREATIONAL PIER LEASE

APPLICANTS:

Leland F. Porteous, Mary L. Porteous,
Lawrence E. Porteous and Linda G. Porteous
c/o Leland Porteous
421 Bent Oak Place
Danville, California 94506

AREA, LAND TYPE, AND LOCATION:

Sovereign lands in Lake Tahoe, near Tahoma, Placer County.

AUTHORIZED USE:

Use and maintenance of an existing pier and retention of two (2) existing mooring buoys as shown on attached Exhibit A.

LEASE TERM:

Ten years, beginning November 1, 1998.

CONSIDERATION:

No monetary consideration pursuant to Public Resources Code section 6503.5.

SPECIFIC LEASE PROVISIONS:

Insurance:

Liability insurance in the amount of no less than \$300,000.

Other:

This lease is conditioned on Lessee's obtaining authorization from the Tahoe Regional Planning Agency (TRPA) for the mooring buoys within two years from the effective date of the authorization of the buoys by the Commission.

OTHER PERTINENT INFORMATION:

1. **PIER:** Pursuant to the Commission's delegation of authority and the State CEQA Guidelines (Title 14, California Code of Regulations, section 15061), the staff has determined that this activity is exempt from the

CALENDAR PAGE	74
MINUTE PAGE	004144

CALENDAR ITEM NO. C18 (CONT'D)

requirements of the CEQA as a categorically exempt project. The project is exempt under Class 1, Existing Facilities; Title 2, California Code of Regulations, section 2905 (a)(2).

2. **BUOYS:** Pursuant to the Commission's delegation of authority and the State CEQA Guidelines (Title 14, California Code of Regulations, section 15061), the staff has determined that this activity is exempt from the requirements of the CEQA as a categorically exempt project. The project is exempt under Class 3, New Construction of Small Structures; Title 2, California Code of Regulations, section 2905 (c)(3).

Authority: Public Resources Code section 21084 and Title 14, California Code of Regulations, section 15300 and Title 2, California Code of Regulations, section 2905.

3. This activity involves lands identified as possessing significant environmental values pursuant to Public Resources Code sections 6370, et seq. Based upon the staff's consultation with the persons nominating such lands and through the CEQA review process, it is the staff's opinion that the project, as proposed, is consistent with its use classification.

APPROVALS OBTAINED:

United States Army, Corps of Engineers (pier)

FURTHER APPROVALS REQUIRED:

Tahoe Regional Planning Agency (pier and buoys)
United States Army, Corps of Engineers (buoys)

EXHIBIT:

A. Site and Location Map

PERMIT STREAMLINING ACT DEADLINE:

N/A

CALENDAR PAGE	75
MINUTE PAGE	004145

CALENDAR ITEM NO. C18 (CONT'D)

RECOMMENDED ACTION:

IT IS RECOMMENDED THAT THE COMMISSION:

CEQA FINDING:

PIER - FIND THAT THE ACTIVITY IS EXEMPT FROM THE REQUIREMENTS OF THE CEQA PURSUANT TO TITLE 14, CALIFORNIA CODE OF REGULATIONS, SECTION 15061 AS A CATEGORICALLY EXEMPT PROJECT, CLASS 1, EXISTING FACILITIES; TITLE 2, CALIFORNIA CODE OF REGULATIONS, SECTION 2905 (a) (2).

BUOYS - FIND THAT THE ACTIVITY IS EXEMPT FROM THE REQUIREMENTS OF THE CEQA PURSUANT TO TITLE 14, CALIFORNIA CODE OF REGULATIONS, SECTION 15061 AS A CATEGORICALLY EXEMPT PROJECT, CLASS 3, NEW CONSTRUCTION OF SMALL STRUCTURES; TITLE 2, CALIFORNIA CODE OF REGULATIONS, SECTION 2905 (c) (3).

SIGNIFICANT LANDS INVENTORY FINDING:

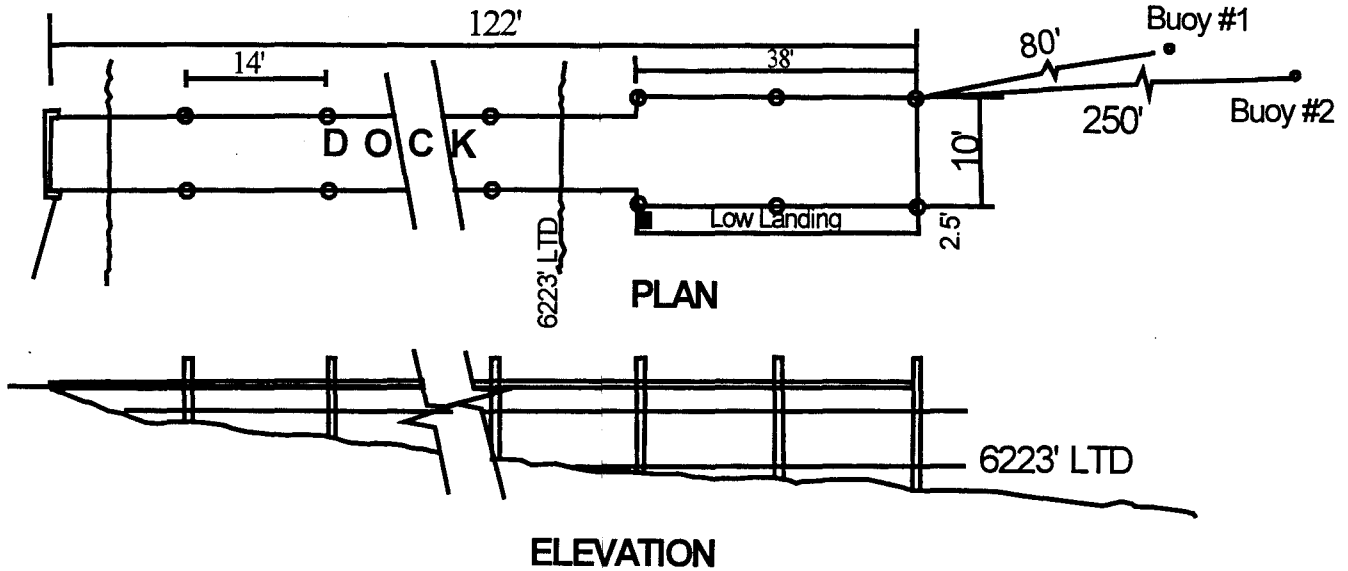
FIND THAT THIS ACTIVITY IS CONSISTENT WITH THE USE CLASSIFICATION DESIGNATED BY THE COMMISSION FOR THE LAND PURSUANT TO PUBLIC RESOURCES CODE SECTIONS 6370, ET SEQ.

AUTHORIZATION:

AUTHORIZE ISSUANCE TO LELAND F. PORTEOUS, MARY L. PORTEOUS, LAWRENCE E. PORTEOUS, AND LINDA G. PORTEOUS OF A TEN-YEAR RECREATIONAL PIER LEASE, BEGINNING NOVEMBER 1, 1998, FOR USE AND MAINTENANCE OF AN EXISTING PIER AND RETENTION OF TWO (2) EXISTING MOORING BUOYS ON THE LAND SHOWN ON EXHIBIT A ATTACHED AND BY THIS REFERENCE MADE A PART HEREOF; NO MONETARY CONSIDERATION PURSUANT TO PUBLIC RESOURCES CODE SECTION 6503.5; LIABILITY INSURANCE IN THE AMOUNT OF NO LESS THAN \$300,000.

NO SCALE

SITE MAP



6150 McKinney Drive, McKinney Shores

NO SCALE

LOCATION MAP

Lake Tahoe

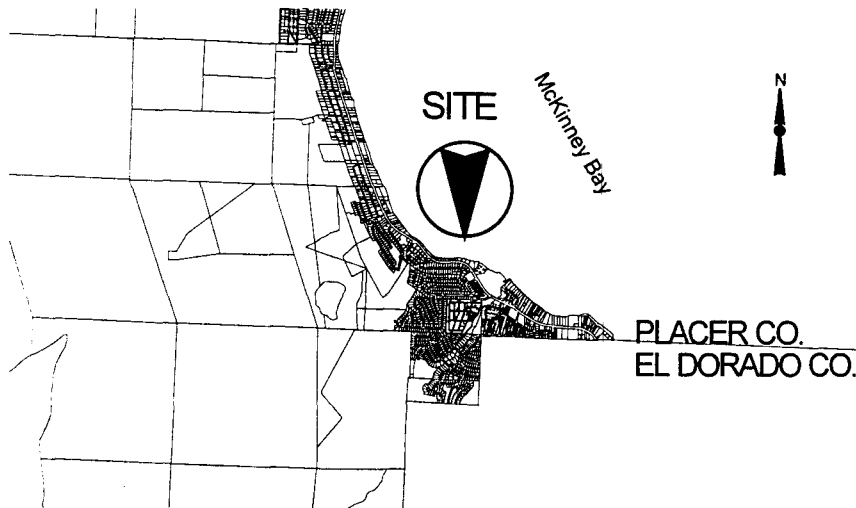
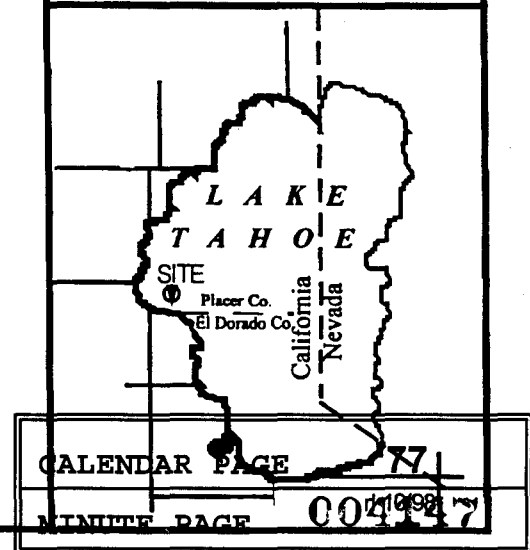


Exhibit A
 PRC 2893
 APNs 098-031-01,02
 Lake Tahoe
 PLACER COUNTY



This Exhibit is solely for purposes of generally defining the lease premises, and is not intended to be, nor shall it be construed as, a waiver or limitation of any State interest in the subject or any other property.