

MINUTE ITEM

This Calendar Item No. C15 was approved as Minute Item No. 15 by the California State Lands Commission by a vote of 3 to 0 at its 12-16-98 meeting.

**CALENDAR ITEM
C15**

A 4
S 1

12/16/98
PRC 5318.9
G. Cooper

RECREATIONAL PIER LEASE

APPLICANTS:

James R. Lavelle and Barbara Fisher-Lavelle
4810 Paradise Drive
Tiburon, California 94920

AREA, LAND TYPE, AND LOCATION:

Sovereign lands in Lake Tahoe, near Carnelian Bay, Placer County.

AUTHORIZED USE:

Continued use and maintenance of an existing pier and one (1) existing mooring buoy, as shown on the attached Exhibit A.

LEASE TERM:

Ten years, beginning September 1, 1998.

CONSIDERATION:

No monetary consideration pursuant to Public Resources Code section 6503.5.

SPECIFIC LEASE PROVISIONS:

Liability insurance in the amount of no less than \$300,000.

OTHER PERTINENT INFORMATION:

1. Pursuant to the Commission's delegation of authority and the State CEQA Guidelines (Title 14, California Code of Regulations, section 15061), the staff has determined that this activity is exempt from the requirements of the CEQA as a categorically exempt project. The project is exempt under Class 1, Existing Facilities; Title 2, California Code of Regulations, section 2905 (a)(2).

Authority: Public Resources Code section 21084 and Title 14, California Code of Regulations, section 15300 and Title 2, California Code of Regulations, section 2905.

CALENDAR PAGE	60
MINUTE PAGE	004130

CALENDAR ITEM NO. C15 (CONT'D)

2. This activity involves lands identified as possessing significant environmental values pursuant to Public Resources Code sections 6370, et seq. Based upon the staff's consultation with the persons nominating such lands and through the CEQA review process, it is the staff's opinion that the project, as proposed, is consistent with its use classification.

APPROVALS OBTAINED:

Tahoe Regional Planning Agency, Placer County

FURTHER APPROVALS REQUIRED:

United States Army, Corps of Engineers

EXHIBIT:

A. Site and Location Map

PERMIT STREAMLINING ACT DEADLINE:

N/A

RECOMMENDED ACTION:

IT IS RECOMMENDED THAT THE COMMISSION:

CEQA FINDING:

FIND THAT THE ACTIVITY IS EXEMPT FROM THE REQUIREMENTS OF THE CEQA PURSUANT TO TITLE 14, CALIFORNIA CODE OF REGULATIONS, SECTION 15061 AS A CATEGORICALLY EXEMPT PROJECT, CLASS 1, EXISTING FACILITIES; TITLE 2, CALIFORNIA CODE OF REGULATIONS, SECTION 2905 (a) (2).

SIGNIFICANT LANDS INVENTORY FINDING:

FIND THAT THIS ACTIVITY IS CONSISTENT WITH THE USE CLASSIFICATION DESIGNATED BY THE COMMISSION FOR THE LAND PURSUANT TO PUBLIC RESOURCES CODE SECTIONS 6370, ET SEQ.

CALENDAR PAGE	61
MINUTE PAGE	004131

CALENDAR ITEM NO. C15 (CONT'D)

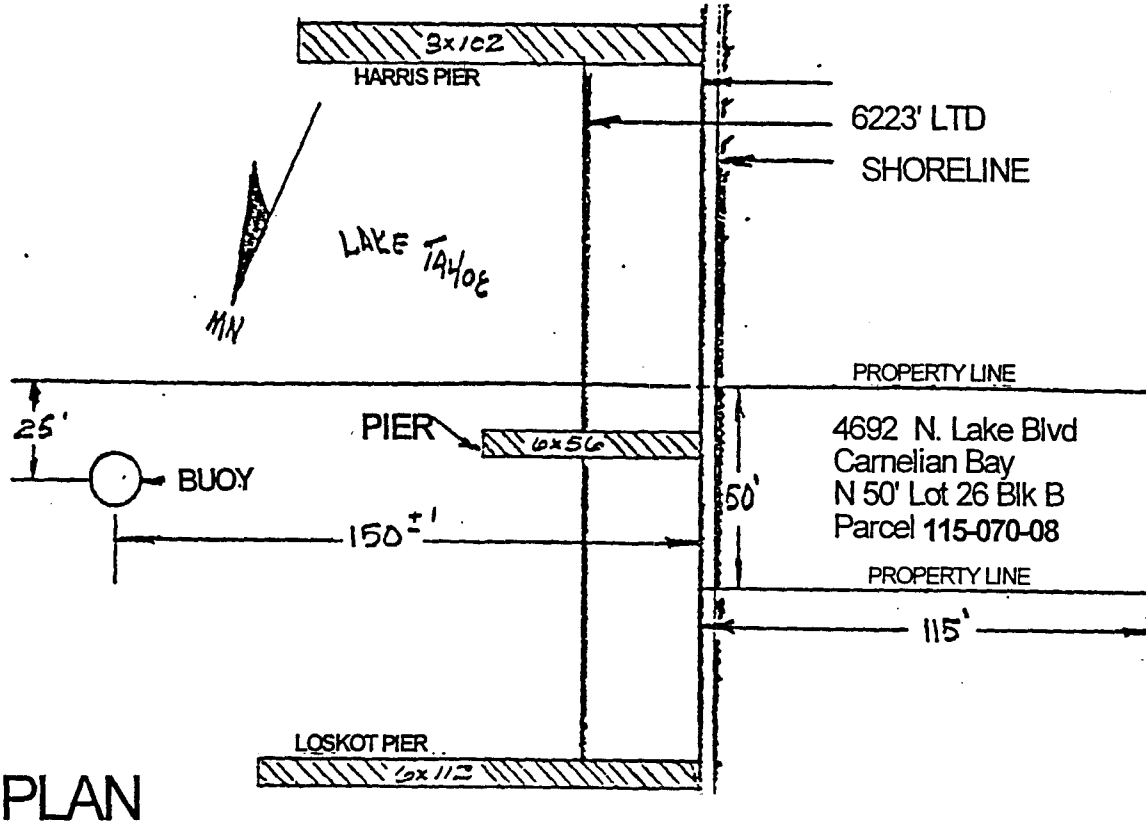
AUTHORIZATION:

AUTHORIZE ISSUANCE TO JAMES R. LAVELLE AND BARBARA FISHER-LAVELLE OF A TEN-YEAR RECREATIONAL PIER LEASE, BEGINNING SEPTEMBER 1, 1998, FOR CONTINUED USE AND MAINTENANCE OF AN EXISTING PIER AND ONE (1) EXISTING MOORING BUOY ON THE LAND SHOWN ON EXHIBIT A, ATTACHED AND BY THIS REFERENCE MADE A PART HEREOF; NO MONETARY CONSIDERATION PURSUANT TO PUBLIC RESOURCES CODE SECTION 6503.5; LIABILITY INSURANCE IN THE AMOUNT OF NO LESS THAN \$300,000.

CALENDAR PAGE	62
MINUTE PAGE	004132

NO SCALE

SITE MAP



PLAN

VERTICAL DATUM - LAKE TAHOE DATUM 4692 North Lake Blvd, Carnelian Bay

NO SCALE

LOCATION MAP

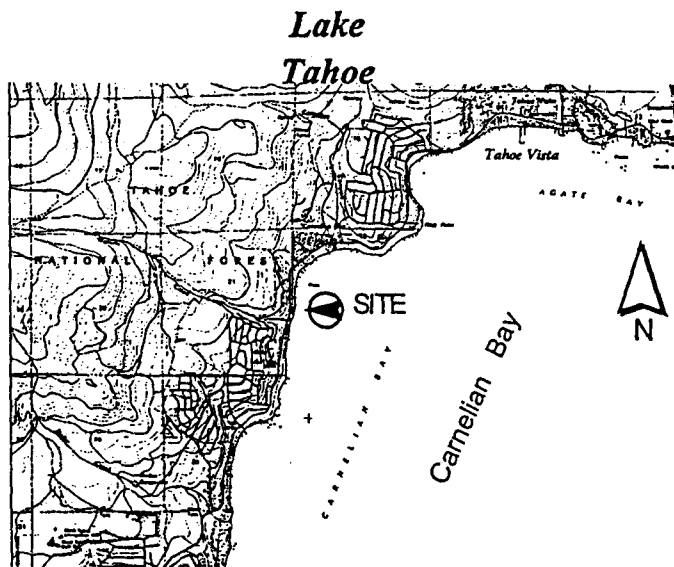
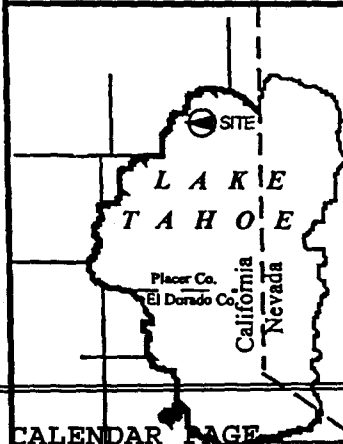


Exhibit A
 PRC 5318
 APN 115-070-008
 Lake Tahoe
 PLACER COUNTY



This Exhibit is solely for purposes of generally defining the lease premises, and is not intended to be, nor shall it be construed as, a waiver or limitation of any State interest in the subject or any other property.

CALENDAR PAGE 63

MINUTE PAGE 004733