

MINUTE ITEM

This Calendar Item No. C126 was approved as Minute Item No. 126 by the California State Lands Commission by a vote of 3 to 0 at its 12/16/98 meeting.

CALENDAR ITEM

C126

A 8, 10, 15, 17

12/16/98

S 4, 5, 7

PRC 714

A. Nitsche

**CONSENT TO THE POOLING OF 14.1 ACRES OF LEASED LANDS
UNDER OIL AND GAS LEASE NO. PRC 714,
GEORGIANA SLOUGH, SACRAMENTO COUNTY**

LESSEE/OPERATOR:

Enron Oil and Gas Company
Ms. Lynette Y. Johnson
1625 Broadway, Suite 1300
Denver, Colorado 80202

AREA, LAND TYPE, AND LOCATION:

Negotiated subsurface (no surface use) Oil and Gas Lease No. PRC 714 contains approximately 350 acres of tide and submerged lands in the bed of the Sacramento River, Mokelumne River and Georgiana Slough in Sacramento County, California.

BACKGROUND:

Negotiated subsurface (no surface use) Oil and Gas Lease No. PRC 714 (Lease) was entered into on April 18, 1956, between the State Lands Commission (Commission) and Brazos Oil and Gas Company (Lessee). Through a series of assignments, Union Oil Company of California (Unocal) held an undivided one-half interest in PRC 714 and Casex Company (Casex) held an undivided one-half interest in PRC 714. On February 22, 1995, the Commission approved an assignment of an undivided 50 percent interest in Oil and Gas Lease No. PRC 714 from Union Oil Company of California (Assignor) to Enron Oil and Gas Company (Assignee), effective March 1, 1995. On May 12, 1997, the Commission approved an assignment of the remaining undivided 50 percent interest in Oil and Gas Lease No. PRC 714 from Casex Company (Assignor) to Enron Oil and Gas Company (Assignee) effective June 1, 1997. Paragraph 20 of the lease provides the Lessee, with the consent of the State and under terms and conditions approved by the State, to pool or unitize all or part of the leased lands with lands held by the Lessee or others.

CALENDAR ITEM NO. C126 (CONT'D)

Enron Oil and Gas Company (Enron) drilled and completed the Mello 1-10 well which is capable of producing natural gas and has formed an operating unit that contains a total of 120 acres of State and private leased lands (described in Exhibit A). Enron's unit is called the "Mello 1-10 Unit" and was created for the development and production of natural gas. Enron has requested that the Commission consent to the pooling of 14.1 acres of leased lands under Oil and Gas Lease No. PRC 714 by approving Enron's Declaration Of Pooling dated July 1, 1998, which will be called the "Mello 1-10 Unit" and the pooling map dated July 1, 1998, which includes the State's 14.1 acres representing 12 percent of the pool. The Commission staff has determined that it will be economically advantageous to the State to share in the production from the proposed unit.

BASIS FOR CONSIDERATION:

- A. Public Resources Code section 6829.2, Public Resources Code section 6832 and Paragraph 20 of Oil and Gas Lease No. PRC 714.

OTHER PERTINENT INFORMATION:

- 1. Pursuant to the Commission's delegation of authority and the State CEQA Guidelines (Title 14, California Code of Regulations, section 15061), the staff has determined that this activity is exempt from the requirements of the CEQA because the activity is not a "project" as defined by the CEQA and the State CEQA Guidelines.

Authority: Public Resources Code section 21084 and Title 14, California Code of Regulations, section 15378.

EXHIBITS:

- A. Location Map of State Oil and Gas Lease No. PRC 714
- B. Land Description
- C. Declaration of Pooling dated July 1, 1998

PERMIT STREAMLINING ACT DEADLINE:

N/A

RECOMMENDED ACTION:

CALENDAR PAGE	649
MINUTE PAGE	C04723

CALENDAR ITEM NO. C126 (CONT'D)

IT IS RECOMMENDED THAT THE COMMISSION:

CEQA FINDINGS:

FIND THAT THIS ACTIVITY IS EXEMPT FROM THE REQUIREMENTS OF THE CEQA, PURSUANT TO TITLE 14, CALIFORNIA CODE OF REGULATIONS SECTION 15061 BECAUSE THIS ACTIVITY IS NOT A PROJECT AS DEFINED BY PUBLIC RESOURCES CODE SECTION 21065 AND TITLE 14, CALIFORNIA CODE OF REGULATIONS, SECTION 15378.

AUTHORIZATION:

CONSENT TO THE POOLING OF THE LEASED LANDS (14.1 ACRES UNDER OIL AND GAS LEASE NO. PRC 714) WITH OTHER PRIVATE LANDS HELD BY ENRON OIL AND GAS COMPANY. CONSENT IS GIVEN BY APPROVING ENRON'S DECLARATION OF POOLING DATED JULY 1, 1998, WHICH CREATES THE "MELLO 1-10 UNIT" DESCRIBED IN EXHIBIT A (APPROXIMATELY TOTAL 120 ACRES INCLUDING 14.1 ACRES OF LEASED LANDS UNDER OIL AND GAS LEASE NO. PRC 714). THE UNITIZED LEASED LANDS SHALL BE SUBJECT TO THE PROVISIONS OF OIL AND GAS LEASE NO. PRC 714, ANY CONDITIONS IN THE DECLARATION OF POOLING TO THE CONTRARY NOTWITHSTANDING.

CALENDAR PAGE	650
MINUTE PAGE	C04724

This Exhibit is solely for purposes of generally defining the lease premises and is not intended to be, nor shall it be construed as a waiver or limitation of any State interest in the subject or any other property.

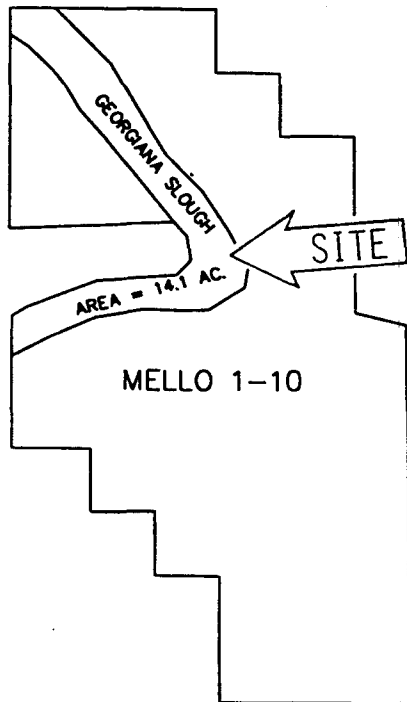
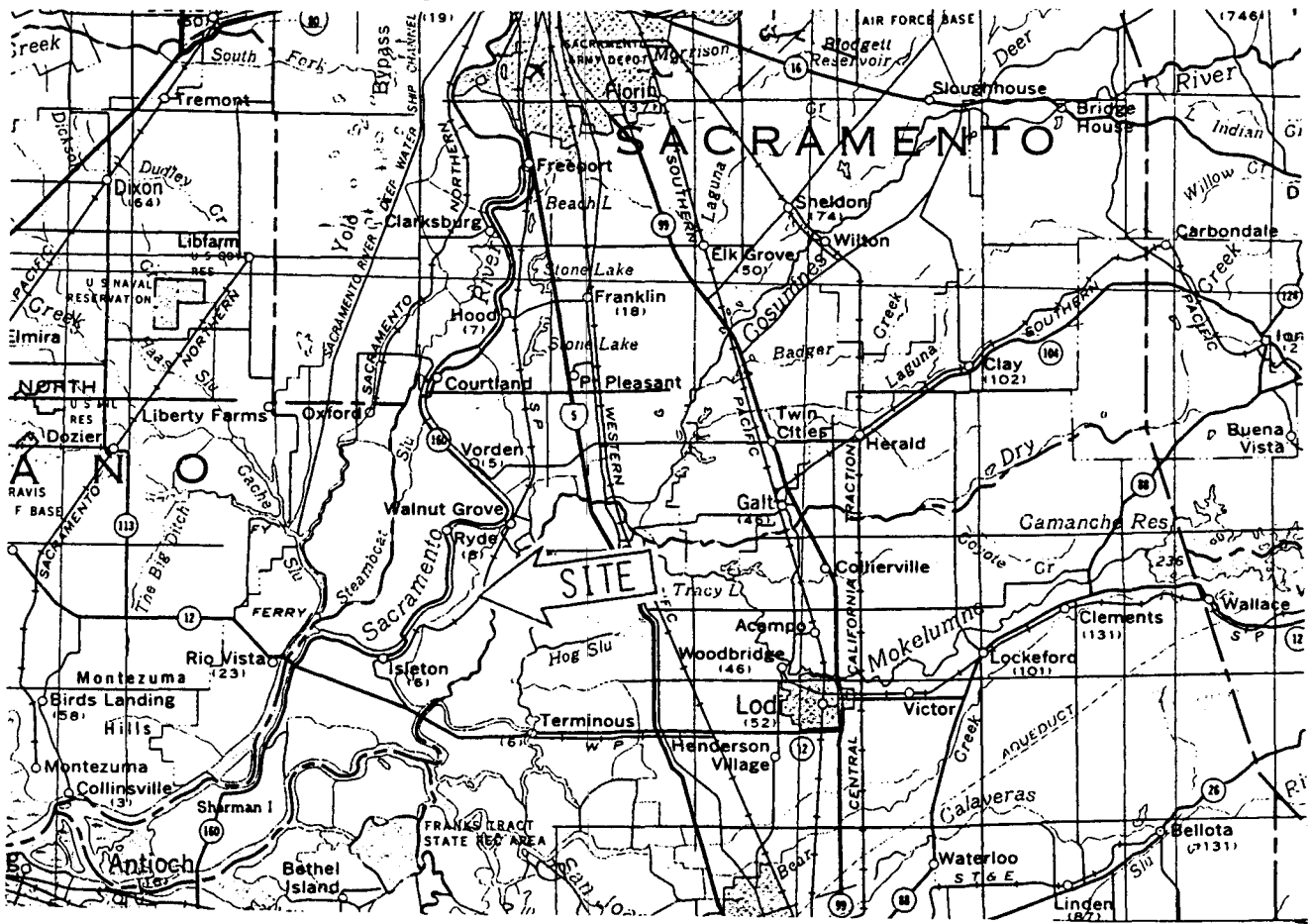
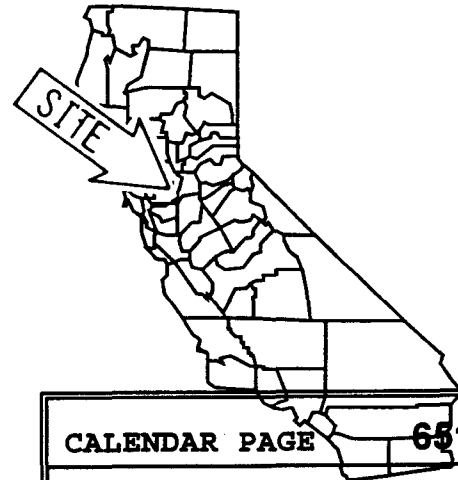


EXHIBIT "A"
 SITE MAP-PRC 714
 GAS LEASE
 GEORGIANA SLOUGH
 SACRAMENTO COUNTY, CA.



CALENDAR PAGE 651

MINUTE PAGE 004725

EXHIBIT "B"
LAND DESCRIPTION

PRC 714

A parcel of tide and submerged land in the bed of Georgiana Slough, situated in projected Section 10, Township 4 North, Range 4 East, Mount Diablo Meridian, Sacramento County, State of California, said parcel being more particularly described as follows:

COMMENCING at the southwest corner of Parcel A, as said Parcel A is delineated on that Record of Survey filed August 21, 1937, in Book 3 of Surveys, Map No. 100 and filed in the Sacramento County Recorders Office; thence from said point of commencement N 04°32'06" E, 2,593.87 feet to the east bank of Georgiana Slough and the POINT OF BEGINNING of the herein described parcel; thence from said point of beginning and along the east bank of Georgiana Slough the following fourteen (14) courses:

1. N 62°35'30" E 216.30 feet;
2. N 66°25'20" E 257.50 feet;
3. N 80°20'50" E 250.55 feet;
4. S 88°31'30" E 194.06 feet;
5. N 88°47'50" E 138.81 feet;
6. N 67°29'40" E 151.54 feet;
7. N 38°13'00" E 79.58 feet;
8. N 09°29'40" E 112.86 feet;
9. N 28°45'20" W 215.60 feet;
10. N 33°45'20" W 243.54 feet;
11. N 45°00'20" W 266.64 feet;
12. N 32°15'20" W 146.52 feet;
13. N 30°45'20" W 411.84 feet;
14. N 45°00'20" W 401.83 feet; thence leaving said east bank N 89°56'53" W, 231.20 feet; thence S 00°14'19" E, 137.50 feet to a point on the west bank of Georgiana Slough; thence southerly following the meanders of the west bank of Georgiana Slough the following twelve (12) courses:

17. S 56°20'08" E 118.93 feet;
18. S 45°50'08" E 170.00 feet;
19. S 38°50'08" E 90.00 feet;
20. S 30°50'08" E 166.52 feet;
21. S 42°14'02" E 173.01 feet;
22. S 39°17'40" E 581.50 feet;
23. S 41°29'52" E 103.41 feet;
24. S 07°38'42" E 126.02 feet;
25. S 44°31'18" W 106.08 feet;
26. S 85°42'38" W 406.96 feet;
27. S 68°36'58" W 390.00 feet;
28. S 57°37'08" W 87.57 feet; thence leaving said west bank S 00°01'13" E, 205.53 feet to the point of beginning and the end of the herein described parcel.

END DESCRIPTION

CALENDAR PAGE	652
MINUTE PAGE	004726

**DECLARATION OF POOLING
MELLO 1-10 UNIT
Sacramento County, California**

THIS DECLARATION OF POOLING made and declared effective the 1st day of July, 1998, by ENRON OIL & GAS COMPANY, 1625 Broadway, Suite 1300, Denver, Colorado 80202, hereinafter referred to as "Lessee".

WITNESSETH:

THAT WHEREAS, Lessee is the owner of certain oil, gas and mineral leasehold estates covering lands situated in Sacramento County, California and which said leasehold estates are more particularly identified in Exhibit "A" and depicted on Exhibit "A-1" attached hereto and by this reference made a part hereof, and hereinafter referred to as "Leases"; and

WHEREAS, Lessee, in order to facilitate the orderly development of said Leases and to promote the conservation of oil, gas and other hydrocarbon substances, desires to combine and pool said Leases for the purposes herein expressed.


NOW, THEREFORE, by virtue of the authority conferred in said Leases, as modified and amended of record, Lessee does hereby combine and pool those portions of said Leases which are included within the boundary of the operating unit established hereby as shown on Exhibit "A-1" into a one hundred and twenty (120) acre operating unit for the production of gas, gas distillate and condensate, hereinafter referred to as "pooled substances", said operating unit to be known as the Mello 1-10 Unit. The effect on said Leases of drilling, developing, producing and any and all other operations within the Mello 1-10 Unit, and the payment of royalties, shall be provided for in each respective lease(s) pooled hereby.

Lessee expressly reserves the right to amend and supplement this Declaration of Pooling at its discretion so long as any such Supplemental Declaration of Pooling does not violate the terms of said Leases or rules and regulations of any controlling governmental or regulatory body having jurisdiction of said Leases, or both.

This Declaration of Pooling may be executed in any number of counterparts, each counterpart to be considered an original document for all purposes.

IN WITNESS WHERE, this Declaration of Pooling is executed as of the day and year first hereinabove written.

ENRON OIL & GAS COMPANY

By: 
James D. Lightner
Agent and Attorney-in-Fact



CALIFORNIA STATE LAND COMMISSION

BY: _____
Title: _____

CALENDAR PAGE	653
MINUTE PAGE	004727

STATE OF COLORADO)
) ss
CITY AND COUNTY OF DENVER)

On October 8, 1998 before me, Karen S. Erwin, Notary Public,
personally appeared James D. Lightner, Agent and Attorney-in-Fact

personally known to me - OR - proved to me on the basis of satisfactory evidence to be the person whose name is subscribed to the within instrument and acknowledged to me that he executed the same in his authorized capacity, and that by his signature on the instrument the person, or the entity upon behalf of which the person acted, executed the instrument.



WITNESS my hand and official seal.
Karen S. Erwin

My Commission Expires:
June 25, 1999

STATE OF _____)
) ss
COUNTY _____)

On _____ before me, _____
Notary Public, personally appeared _____

personally known to me - OR - proved to me on the basis of satisfactory evidence to be the person whose name is subscribed to the within instrument and acknowledged to me that he executed the same in his authorized capacity, and that by his signature on the instrument the person, or the entity upon behalf of which the person acted, executed the instrument.

WITNESS my hand and official seal.

My Commission Expires:

EXHIBIT "A"

**Attached to and made a part of that certain Declaration of Pooling for the
Mello 1-10 Unit dated effective July 1, 1998**

1. Oil and Gas Lease dated June 4, 1993, by and between Mello Farms, Inc., Lessor, and Enron Oil & Gas Company, Lessee, recorded in Book 940526, Page 892, Official Records, Sacramento County, California, INsofar AND ONLY INsofar as said lease covers the following described lands:

That real property in Swamp Land Surveys 339 and 340, situate in projected Section 10, Township 4 North, Range 4 East, Mount Diablo Meridian, Sacramento County, California and being more particularly described as follows:

Beginning at a point that is distant North 58° 29' 16" East, 1503.58 feet from the Southwest corner of Parcel A, as said Parcel appears on that Record of Survey, filed August 21, 1937, in Book 3 of Surveys, Map No. 100, Sacramento County Records; thence, from said POINT OF BEGINNING, South 89° 56' 42" East, 990.06 feet; thence North 00° 55' 13" West, 1970.68 feet to the North boundary line of said Parcel A; thence, along said North boundary line, North 77° 00' 20" West, 860.16 feet to a point on the East bank of Georgiana Slough; thence, Southwesterly, following the meanders of the East bank of Georgiana Slough, the following seven (7) courses: (1) South 38° 13' 00" West, 79.58 feet; (2) South 67° 29' 40" West, 151.54 feet; (3) South 88° 47' 50" West, 138.81 feet; (4) North 88° 31' 30" West, 194.06 feet; (5) South 80° 20' 50" West, 250.55 feet; (6) South 66° 25' 20" West, 257.50 feet; and (7) South 62° 35' 30" West, 216.30 feet; thence, leaving said East bank, South 00° 01' 13" East, 478.90 feet; thence South 89° 57' 18" East, 403.60 feet; thence South 00° 33' 43" East, 330.02 feet; thence South 89° 56' 42" East 330.02 feet; thence South 00° 33' 43" East 330.02 feet; thence South 89° 56' 42" East 330.02 feet; thence South 00° 33' 43" East 660.04 feet to the point of beginning and containing 70.395 acres of land, more or less.

- 2a. Oil and Gas Lease dated May 9, 1995, by and between Poole Ying Fong, George L. Fong, Eleanor A. Fong, Henry L. Fong, Audrey H. Fong, John L. Fong, Eydinfrid Fong, Lessors, and Petroleum Properties Corporation, Lessee, recorded in Book 950628, Page 1427, Official Records, Sacramento County, California, INsofar AND ONLY INsofar as said lease covers the following described lands:

That real property in Swamp Land Survey 338, situate in projected Section 10, Township 4 North, Range 4 East, Mount Diablo Meridian, Sacramento County, California and being more particularly described as follows:

Beginning at a point on the North boundary line of Parcel A, as said Parcel appears on that Record of Survey, filed August 21, 1937, in Book 3 of Surveys, Map No. 100, Sacramento County Records; said point being distant the following four (4) courses from the Southwest corner of said Parcel A: (1) North 58° 29' 16" East, 1503.58 feet; (2) South 89° 56' 42" East, 990.06 feet; (3) North 00° 55' 13" West, 1970.68 feet to the North boundary line of said Parcel A; and (4) along said North boundary line North 77° 00' 20" West, 272.17 feet; thence, from said POINT OF BEGINNING, leaving said North boundary line, North 00° 33' 43" West 923.72 feet; thence North 89° 56' 42" West 383.61 feet; thence North 00° 33' 43" West 330.01 feet; thence North 89° 56' 42" West 330.02 feet; thence North 00° 33' 43" West 330.02 feet; thence North 89° 56' 53" West 825.56 feet to a point on the East bank of Georgiana Slough; thence, Southeasterly, following the meanders of the East bank of Georgiana Slough, the following seven (7) courses: (1) South 45° 00' 20" East 401.83 feet; (2) South 30° 45' 20" East, 411.84 feet; (3) South 32° 15' 20" East, 146.52 feet; (4) South 45° 00' 20" East, 266.64 feet; (5) South 33° 45' 20" East, 243.54 feet; (6) South 28° 45' 20" East, 215.16 feet; and (7) South 09° 29' 40" West 112.86 feet to the North boundary line of said Parcel A; thence, along said North boundary line South 77° 00' 20" East 588.04 feet to the point of beginning and containing 25.113 acres of land, more or less.

CALENDAR PAGE

655

MINUTE PAGE

004729

EXHIBIT "A" (cont'd)

- 2b. Oil and Gas Lease dated May 22, 1995, by and between Ruth L. Durbin, Lessor, and Petroleum Properties Corporation, Lessee, recorded in Book 950626, Page 1427, Official Records, Sacramento County, California, INsofar AND ONLY INsofar as said lease covers the following described lands:

That real property in Swamp Land Survey 338, situate in projected Section 10, Township 4 North, Range 4 East, Mount Diablo Meridian, Sacramento County, California and being more particularly described as follows:

Beginning at a point on the North boundary line of Parcel A, as said Parcel appears on that Record of Survey, filed August 21, 1937, in Book 3 of Surveys, Map No. 100, Sacramento County Records; said point being distant the following four (4) courses from the Southwest corner of said Parcel A: (1) North 58° 29' 16" East, 1503.58 feet; (2) South 89° 56' 42" East, 990.06 feet; (3) North 00° 55' 13" West, 1970.68 feet to the North boundary line of said Parcel A; and (4) along said North boundary line North 77° 00' 20" West, 272.17 feet; thence, from said POINT OF BEGINNING, leaving said North boundary line, North 00° 33' 43" West 923.72 feet; thence North 89° 56' 42" West 383.61 feet; thence North 00° 33' 43" West 330.01 feet; thence North 89° 56' 42" West 330.02 feet; thence North 00° 33' 43" West 330.02 feet; thence North 89° 56' 53" West 825.56 feet to a point on the East bank of Georgiana Slough; thence, Southeasterly, following the meanders of the East bank of Georgiana Slough, the following seven (7) courses: (1) South 45° 00' 20" East 401.83 feet; (2) South 30° 45' 20" East, 411.84 feet; (3) South 32° 15' 20" East, 146.52 feet; (4) South 45° 00' 20" East, 266.64 feet; (5) South 33° 45' 20" East, 243.54 feet; (6) South 28° 45' 20" East, 215.16 feet; and (7) South 09° 29' 40" West 112.86 feet to the North boundary line of said Parcel A; thence, along said North boundary line South 77° 00' 20" East 588.04 feet to the point of beginning and containing 25.113 acres of land, more or less.

- 2c. Oil and Gas Lease dated May 25, 1995, by and between Mary Schuler Henderson and William Nelson Lindsay Hutchinson, Jr., Lessors, and Petroleum Properties Corporation, Lessee, recorded in Book 950628, Page 1422, Official Records, Sacramento County, California, INsofar AND ONLY INsofar as said lease covers the following described lands:

That real property in Swamp Land Survey 338, situate in projected Section 10, Township 4 North, Range 4 East, Mount Diablo Meridian, Sacramento County, California and being more particularly described as follows:

Beginning at a point on the North boundary line of Parcel A, as said Parcel appears on that Record of Survey, filed August 21, 1937, in Book 3 of Surveys, Map No. 100, Sacramento County Records; said point being distant the following four (4) courses from the Southwest corner of said Parcel A: (1) North 58° 29' 16" East, 1503.58 feet; (2) South 89° 56' 42" East, 990.06 feet; (3) North 00° 55' 13" West, 1970.68 feet to the North boundary line of said Parcel A; and (4) along said North boundary line North 77° 00' 20" West, 272.17 feet; thence, from said POINT OF BEGINNING, leaving said North boundary line, North 00° 33' 43" West 923.72 feet; thence North 89° 56' 42" West 383.61 feet; thence North 00° 33' 43" West 330.01 feet; thence North 89° 56' 42" West 330.02 feet; thence North 00° 33' 43" West 330.02 feet; thence North 89° 56' 53" West 825.56 feet to a point on the East bank of Georgiana Slough; thence, Southeasterly, following the meanders of the East bank of Georgiana Slough, the following seven (7) courses: (1) South 45° 00' 20" East 401.83 feet; (2) South 30° 45' 20" East, 411.84 feet; (3) South 32° 15' 20" East, 146.52 feet; (4) South 45° 00' 20" East, 266.64 feet; (5) South 33° 45' 20" East, 243.54 feet; (6) South 28° 45' 20" East, 215.16 feet; and (7) South 09° 29' 40" West 112.86 feet to the North boundary line of said Parcel A; thence, along said North boundary line South 77° 00' 20" East 588.04 feet to the point of beginning and containing 25.113 acres of land, more or less.

EXHIBIT "A" (cont'd)

3. Oil and Gas Lease dated April 18, 1952, by and between the State of California, (P.R.C. 714) acting by and through the State Lands Commission, Lessor, and Brazos Oil and Gas Company, Lessee, INSOFAR AND ONLY INSOFAR as said lease covers the following described lands:

That real property in projected Section 10, Township 4 North, Range 4 East, Mount Diablo Meridian, Sacramento County, California, being a portion of Georgiana Slough and being more particularly described as follows:

Beginning at a point on the East bank of Georgiana Slough that is distant North 04° 32' 06" East, 2593.87 feet from the Southwest corner of Parcel A, as said Parcel appears on that Record of Survey, filed August 21, 1937, in Book 3 of Surveys, Map No. 100, Sacramento County Records; thence, from said POINT OF BEGINNING, Easterly, Northerly and Northwesterly, following the meanders of the East bank of Georgiana Slough, the following fourteen (14) courses: (1) North 62° 35' 30" East, 216.30 feet; (2) North 66° 25' 20" East, 257.50 feet; (3) North 80° 20' 50" East, 250.55 feet; (4) South 88° 31' 30" East, 194.06 feet; (5) North 88° 47' 50" East, 138.81 feet; (6) North 67° 29' 40" East, 151.54 feet; (7) North 38° 13' 00" East, 79.58 feet; (8) North 09° 29' 40" East, 112.86 feet; (9) North 28° 45' 20" West, 215.60 feet; (10) North 33° 45' 20" West, 243.54 feet; (11) North 45° 00' 20" West, 266.64 feet; (12) North 32° 15' 20" West, 146.52 feet; (13) North 30° 45' 20" West, 411.84 feet; and (14) North 45° 00' 20" West, 401.83 feet; thence, leaving said East bank, North 89° 56' 53" West, 231.20 feet; thence South 00° 14' 19" East, 137.50 feet to a point on the West bank of Georgiana Slough; thence, Southeasterly, Southerly, and Southwesterly, following the meanders of the West bank of Georgiana Slough, the following twelve (12) courses: (1) South 56° 20' 08" East, 118.93 feet; (2) South 45° 50' 08" East, 170.00 feet; (3) South 38° 50' 08" East 90.00 feet; (4) South 30° 50' 08" East 166.52 feet; (5) South 42° 14' 02" East 173.01 feet; (6) South 39° 17' 40" East 581.50 feet; (7) South 41° 29' 52" East 103.41 feet; (8) South 07° 38' 42" East 126.02 feet; (9) South 44° 31' 18" West 106.08 feet; (10) South 85° 42' 38" West 406.96 feet; (11) South 68° 36' 58" West 390.00 feet; and (12) South 57° 37' 08" West 87.57 feet; thence, leaving said West bank South 00° 01' 13" East 205.53 feet to the point of beginning and containing 14.098 acres of land, more or less.

- 4a. Oil and Gas Lease dated March 10, 1998, by and between Mary Jane Serpa, Trustee of the Serpa Family Revocable Trust, Lessor, and Enron Oil & Gas Company, Lessee, recorded in Document #199804151187, Official Records, Sacramento County, California, INSOFAR AND ONLY INSOFAR as said lease covers the following described lands:

That real property in Swamp Land Surveys 357 and 633 situate in projected Section 10, Township 4 North, Range 4 East, Mount Diablo Meridian, Sacramento County, California, and being more particularly described as follows:

Beginning at a point that is distant North 03° 25' 02" East, 3254.37 feet from the Southwest corner of Parcel A, as said Parcel appears on that Record of Survey, filed August 21, 1937, in Book 3 of Surveys, Map No. 100, Sacramento County Records; thence, from said POINT OF BEGINNING, North 87° 16' 06" East 844.01 feet to a point on the West bank of Georgiana Slough, thence, Northwesterly, following the meanders of the West bank of Georgiana Slough, North 39° 17' 40" West, 581.50 feet and North 42° 14' 02" West, 173.01 feet to the Southeast corner of Parcel "A", as shown on that Parcel Map, filed November 15, 1984, in Book 83 of Parcel Maps, at Page 32, Sacramento County Records; thence, along the South boundary line of said Parcel "A", South 82° 46' 00" West 363.77 feet; thence, leaving said South boundary line, South 00° 14' 19" East, 572.55 feet to the point of beginning and containing 8.250 acres of land, more or less.

EXHIBIT "A" (cont'd)

- 4b. Oil and Gas Lease dated March 18, 1998, by and between Carol Duwain Silva, Lessor, and Enron Oil & Gas Company, Lessee, recorded in Document #199804151186, Official Records, Sacramento County, California, INsofar AND ONLY INsofar as said lease covers the following described lands:

Township 4 North, Range 4 East, Mount Diablo Meridian, Sacramento County, California, and being more particularly described as follows:

Beginning at a point that is distant North 03° 25' 02" East, 3254.37 feet from the Southwest corner of Parcel A, as said Parcel appears on that Record of Survey, filed August 21, 1937, in Book 3 of Surveys, Map No. 100, Sacramento County Records; thence, from said POINT OF BEGINNING, North 87° 16' 06" East 844.01 feet to a point on the West bank of Georgiana Slough, thence, Northwesterly, following the meanders of the West bank of Georgiana Slough, North 39° 17' 40" West, 581.50 feet and North 42° 14' 02" West, 173.01 feet to the Southeast corner of Parcel "A", as shown on that Parcel Map, filed November 15, 1984, in Book 83 of Parcel Maps, at Page 32, Sacramento County Records; thence, along the South boundary line of said Parcel "A", South 82° 46' 00" West 363.77 feet; thence, leaving said South boundary line, South 00° 14' 19" East, 572.55 feet to the point of beginning and containing 8.250 acres of land, more or less.

- 4c. Oil and Gas Lease dated March 18, 1998, by and between Roslyn B. Silva, Trustee and Successor Trustee of the Roslyn B. Silva Trust dated December 27, 1990, Lessor, and Enron Oil & Gas Company, Lessee, recorded in Document #199804151185, Official Records, Sacramento County, California, INsofar AND ONLY INsofar as said lease covers the following described lands:

Township 4 North, Range 4 East, Mount Diablo Meridian, Sacramento County, California, and being more particularly described as follows:

Beginning at a point that is distant North 03° 25' 02" East, 3254.37 feet from the Southwest corner of Parcel A, as said Parcel appears on that Record of Survey, filed August 21, 1937, in Book 3 of Surveys, Map No. 100, Sacramento County Records; thence, from said POINT OF BEGINNING, North 87° 16' 06" East 844.01 feet to a point on the West bank of Georgiana Slough, thence, Northwesterly, following the meanders of the West bank of Georgiana Slough, North 39° 17' 40" West, 581.50 feet and North 42° 14' 02" West, 173.01 feet to the Southeast corner of Parcel "A", as shown on that Parcel Map, filed November 15, 1984, in Book 83 of Parcel Maps, at Page 32, Sacramento County Records; thence, along the South boundary line of said Parcel "A", South 82° 46' 00" West 363.77 feet; thence, leaving said South boundary line, South 00° 14' 19" East, 572.55 feet to the point of beginning and containing 8.250 acres of land, more or less.

- 4d. Oil and Gas Lease dated March 10, 1998, by and between Georgia Silva, Lessor, and Enron Oil & Gas Company, Lessee, recorded in Document #199804151184, Official Records, Sacramento County, California, INsofar AND ONLY INsofar as said lease covers the following described lands:

Township 4 North, Range 4 East, Mount Diablo Meridian, Sacramento County, California, and being more particularly described as follows:

Beginning at a point that is distant North 03° 25' 02" East, 3254.37 feet from the Southwest corner of Parcel A, as said Parcel appears on that Record of Survey, filed August 21, 1937, in Book 3 of Surveys, Map No. 100, Sacramento County Records; thence, from said POINT OF BEGINNING, North 87° 16' 06" East 844.01 feet to a point on the West bank of Georgiana Slough, thence, Northwesterly, following the meanders of the West bank of Georgiana Slough, North 39° 17' 40" West, 581.50 feet and North 42° 14' 02" West, 173.01 feet to the Southeast corner of Parcel "A", as shown on that Parcel Map, filed November 15, 1984, in Book 83 of Parcel Maps, at Page 32, Sacramento County Records; thence, along the South boundary line of said Parcel "A", South 82° 46' 00" West 363.77 feet; thence, leaving said South boundary line, South 00° 14' 19" East, 572.55 feet to the point of beginning and containing 8.250 acres of land, more or less.

EXHIBIT "A" (cont'd)

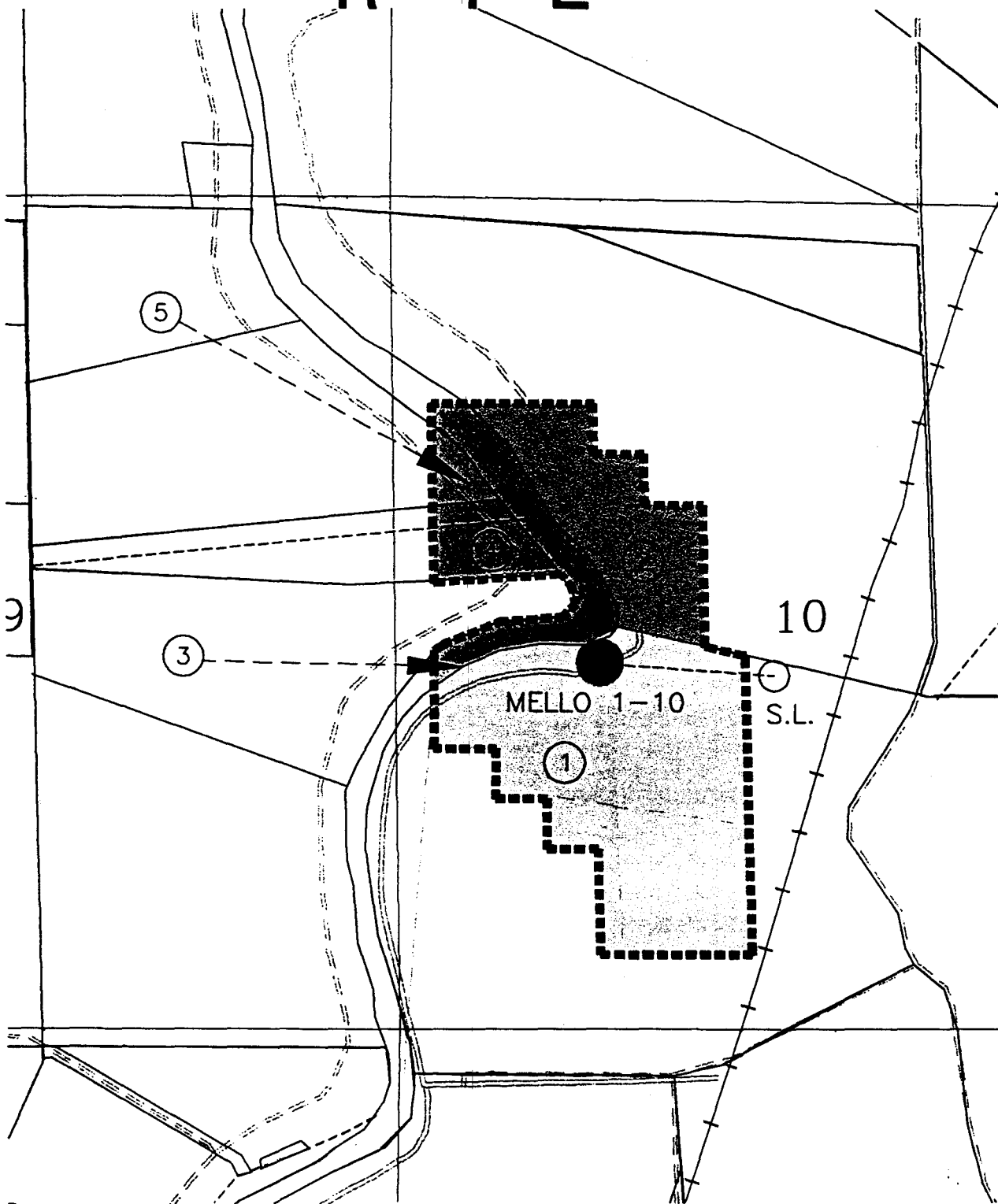
5. Oil and Gas Lease dated May 10, 1995, by and between Marilyn Cooke Lawson, et al, Lessor, and West Coast Land Services, Lessee, recorded in Book 0329, Page 700, Official Records, Sacramento County, California, INsofar AND ONLY INsofar as said lease covers the following described lands:

That real property in Swamp Land Survey 357, situate in projected Section 10, Township 4 North, Range 4 East, Mount Diablo Meridian, Sacramento County, California, and being more particularly described as follows:

Beginning at a point that is distant North 03° 25' 02" East, 3254.37 feet and North 00° 14' 19" West 572.55 feet from the Southwest corner of Parcel A, as said Parcel appears on that Record of Survey, filed August 21, 1937, in Book 3 of Surveys, Map No. 100, Sacramento County Records, said point being also on the South boundary line of Parcel "A", as shown on that Parcel Map, filed November 15, 1984, in Book 83 of Parcel Maps, at Page 32, Sacramento County Records; thence, from said POINT OF BEGINNING, along the South boundary line of said Parcel "A", North 82° 46' 00" East 363.77 feet to a point on the West bank of Georgiana Slough; thence, Northwesterly, following the meanders of the West bank of Georgiana Slough, the following four (4) courses: (1) North 30° 50' 08" West 166.52 feet; (2) North 38° 50' 08" West 90.00 feet; (3) North 45° 50' 00" West 170.00 feet; and (4) North 56° 20' 08" West 118.93 feet; thence, leaving said West bank, South 00° 14' 19" East 443.26 feet to the point of beginning and containing 2.144 acres of land, more or less

R 4 E

T 4 N



MELLO 1-10 UNIT BOUNDARY
 Section 10, T4N - R4E, M.D.B. & M.
 Sacramento County, California (120 acres)

①	71185-000	70.395 ac	58.7%
②	71315-001,002,003	25.113 ac	20.9%
③	71248-000	14.098 ac	11.7%
④	72102-001 thru 004	8.250 ac	6.9%
⑤	71292-000	2.144 ac	1.8%

EXHIBIT "A-1"
 Attached to Declaration of Pooling
 dated effective July 1, 1998

ENRON Oil & Gas Company

Locator Map

Mello 1-10 Unit 660
 CALENDAR PAGE
 SACRAMENTO COUNTY, MINUTE PAGE **004734**

Scale: 1" = 1000' Map ID: EN-poolMELLO1-10 Author: R.G. MELLOTT Date: 9-17-98