

MINUTE ITEM

This Calendar Item No. C32 was approved as Minute Item No. 32 by the California State Lands Commission by a vote of 3 to 0 at its 11/07/97 meeting.

**CALENDAR ITEM
C32**

A 4
S 1

11/07/97
PRC 4141.9
J. Ludlow

RECREATIONAL PIER LEASE

APPLICANTS:

Carolyn L. Brien, Kathryn R. Childers and Robert D. May
4029 Tilden Lane
Lafayette, California 94549-2737

AREA, LAND TYPE, AND LOCATION:

Sovereign lands in Lake Tahoe, near Sunnyside, Placer County.

AUTHORIZED USE:

Continued use and maintenance of a pier and two mooring buoys, as shown on the attached Exhibit A.

LEASE TERM:

Ten years, beginning June 30, 1997.

CONSIDERATION:

No monetary consideration pursuant to Public Resources Code section 6503.5.

SPECIFIC LEASE PROVISIONS:

Insurance:

Liability insurance in the amount of no less than \$300,000.

Other:

This lease is conditioned on Lessee's obtaining authorization from the Tahoe Regional Planning Agency (TRPA) for the mooring buoys within two years from the effective date of the authorization of the buoys by the Commission.

OTHER PERTINENT INFORMATION:

1. Pursuant to the Commission's delegation of authority and the State CEQA Guidelines (Title 14, California Code of Regulations, section 15061), the staff has determined that this activity is exempt from the requirements of the CEQA as a categorically exempt project. The project is exempt under Class 1, Existing Facilities; Title 2, California Code of Regulations, section 2905 (a) (2).

CALENDAR ITEM NO. C32 (CONT'D)

2. This activity involves lands identified as possessing significant environmental values pursuant to Public Resources Code sections 6370, et seq. Based upon the staff's consultation with the persons nominating such lands and through the CEQA review process, it is the staff's opinion that the project, as proposed, is consistent with its use classification.

FURTHER APPROVALS REQUIRED:

Tahoe Regional Planning Agency, California State Lands Commission

EXHIBIT:

- A. Site and Location Map

PERMIT STREAMLINING ACT DEADLINE:

N/A

RECOMMENDED ACTION:

IT IS RECOMMENDED THAT THE COMMISSION:

CEQA FINDING:

FIND THAT THE ACTIVITY IS EXEMPT FROM THE REQUIREMENTS OF THE CEQA PURSUANT TO TITLE 14, CALIFORNIA CODE OF REGULATIONS, SECTION 15061, AS A CATEGORICALLY EXEMPT PROJECT, CLASS 1, EXISTING FACILITIES; TITLE 2, CALIFORNIA CODE OF REGULATIONS, SECTION 2905 (a) (2).

SIGNIFICANT LANDS INVENTORY FINDING:

FIND THAT THIS ACTIVITY IS CONSISTENT WITH THE USE CLASSIFICATION DESIGNATED BY THE COMMISSION FOR THE LAND PURSUANT TO PUBLIC RESOURCES CODE SECTIONS 6370, ET SEQ.

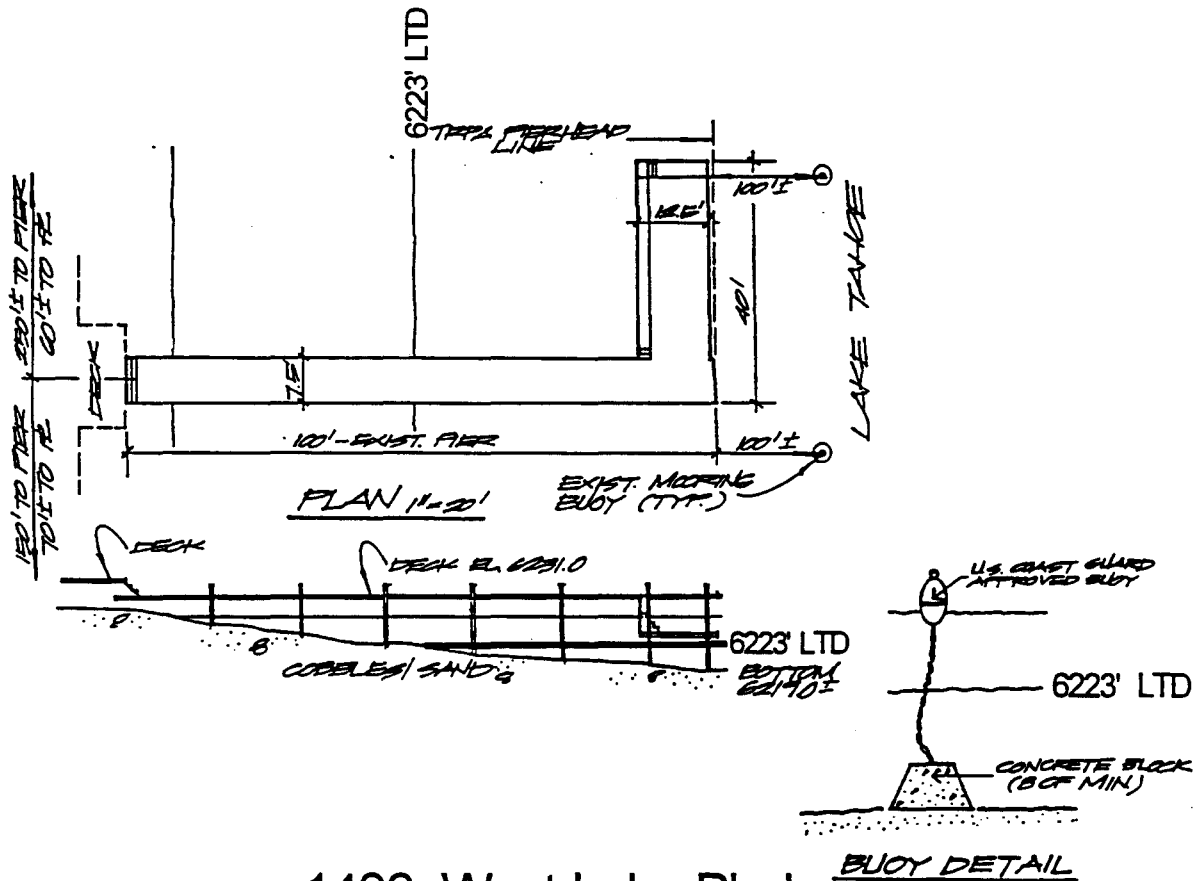
CALENDAR ITEM NO. **C32** (CONT'D)

AUTHORIZATION:

AUTHORIZE ISSUANCE TO CAROLYN L. BRIEN, KATHRYN R. CHILDERS AND ROBERT D. MAY OF A TEN-YEAR RECREATIONAL PIER LEASE, BEGINNING JUNE 30, 1997, FOR A PIER AND TWO MOORING BUOYS ON THE LAND SHOWN ON EXHIBIT A ATTACHED AND BY THIS REFERENCE MADE A PART HEREOF; NO MONETARY CONSIDERATION PURSUANT TO PUBLIC RESOURCES CODE SECTION 6503.5; LIABILITY INSURANCE IN THE AMOUNT OF NO LESS THAN \$300,000.

NO SCALE

SITE MAP

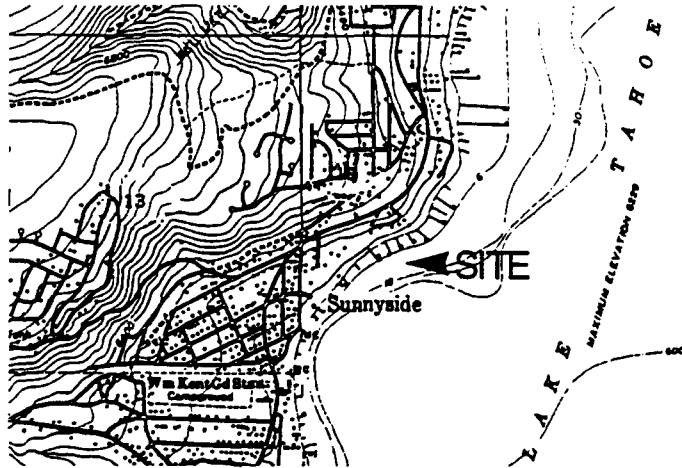


1406 West Lake Blvd

NO SCALE

LOCATION MAP

Lake Tahoe



This Exhibit is solely for purposes of generally defining the lease premises, and is not intended to be, nor shall it be construed as, a waiver or limitation of any State interest in the subject or any other property.

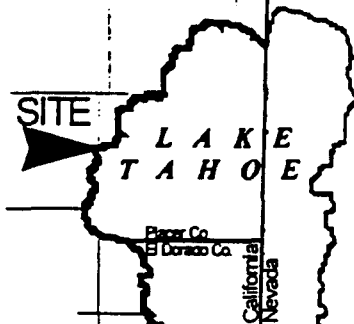
Exhibit A

PRC 4141.9

APN 083-162-026

Lake Tahoe

PLACER COUNTY



CALENDAR PAGE 199

MINUTE PAGE 002396