

MINUTE ITEM

This Calendar Item No. C08 was approved as Minute Item No. 08 by the California State Lands Commission by a vote of 3 to 0 at its 8/26/97 meeting.

**CALENDAR ITEM
C08**

A 4
S 1

08/26/97
PRC 5447.1
G. Cooper

**LEASE RENEWAL
GENERAL LEASE - RECREATIONAL USE**

LESSEE:

California Gas Service Company
Post Office Box 5069
400 Bel Marin Keys Blvd., 3rd Floor
Novato, California 94948

AREA, LAND TYPE, AND LOCATION:

0.13 acres, more or less, of sovereign lands in Lake Tahoe, near Homewood, Placer County.

AUTHORIZED USE:

Continued use and maintenance of a pier and three mooring buoys, as shown on the attached Exhibit A.

PREVIOUS LEASE TERM(S):

Five years, beginning March 1, 1992.

PROPOSED LEASE TERM:

Ten years, beginning March 1, 1997.

CONSIDERATION:

\$642 per year; with the State reserving the right to fix a different rent periodically during the lease term, as provided in the lease.

SPECIFIC LEASE PROVISIONS:

Liability insurance with coverage of no less than \$500,000.

OTHER PERTINENT INFORMATION:

1. Applicant owns the uplands adjoining the lease premises.
2. Pursuant to the Commission's delegation of authority and the State CEQA

CALENDAR PAGE	28
MINUTE PAGE	001701

CALENDAR ITEM NO. C08 (CONTD)

Guidelines (Title 14, California Code of Regulations, section 15061), the staff has determined that this activity is exempt from the requirements of the CEQA as a categorically exempt project. The project is exempt under Class 1, Existing Facilities; Title 2, California Code of Regulations, section 2905 (a) (2). Authority: Public Resources Code section 21084; Title 14, California Code of Regulations, section 15300; and, Title 2, California Code of Regulations, section 2905.

3. This activity involves lands identified as possessing significant environmental values pursuant to Public Resources Code sections 6370, et seq. Based upon the staff's consultation with the persons nominating such lands and through the CEQA review process, it is the staff's opinion that the project, as proposed, is consistent with its use classification.

EXHIBITS:

A. Site Map

PERMIT STREAMLINING ACT DEADLINE:

N/A

RECOMMENDED ACTION:

IT IS RECOMMENDED THAT THE COMMISSION:

CEQA FINDING:

FIND THAT THE ACTIVITY IS EXEMPT FROM THE REQUIREMENTS OF THE CEQA PURSUANT TO TITLE 14, CALIFORNIA CODE OF REGULATIONS, SECTION 15061, AS A CATEGORICALLY EXEMPT PROJECT, CLASS 1, EXISTING FACILITIES; TITLE 2, CALIFORNIA CODE OF REGULATIONS, SECTION 2905 (a) (2).

SIGNIFICANT LANDS INVENTORY FINDING:

FIND THAT THIS ACTIVITY IS CONSISTENT WITH THE USE CLASSIFICATION DESIGNATED BY THE COMMISSION FOR THE LAND PURSUANT TO PUBLIC RESOURCES CODE SECTIONS 6370, ET SEQ.

AUTHORIZATION:

AUTHORIZE ISSUANCE TO CALIFORNIA GAS SERVICE COMPANY

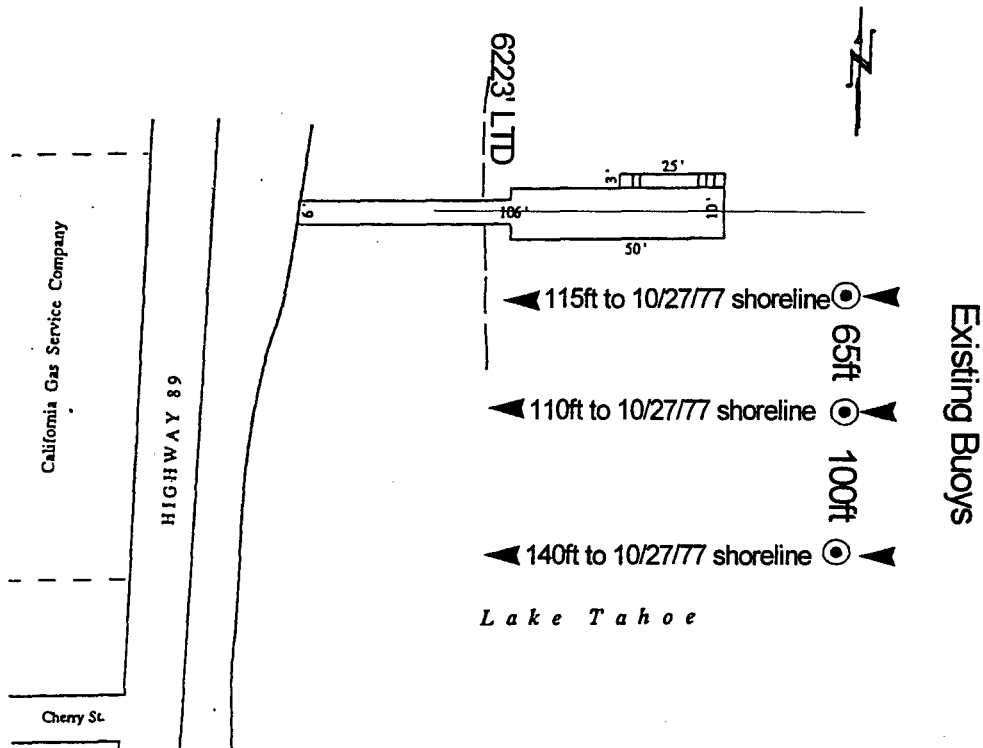
CALENDAR ITEM NO. C08 (CONT'D)

OF A GENERAL LEASE - RECREATIONAL USE, BEGINNING MARCH 1, 1997, FOR A TERM OF TEN YEARS, FOR CONTINUED USE AND MAINTENANCE OF A PIER AND THREE MOORING BUOYS ON THE LAND SHOWN ON EXHIBIT A ATTACHED AND BY THIS REFERENCE MADE A PART HEREOF; ANNUAL RENT IN THE AMOUNT OF \$642, WITH THE STATE RESERVING THE RIGHT TO FIX A DIFFERENT RENT PERIODICALLY DURING THE LEASE TERM, AS PROVIDED IN THE LEASE; LIABILITY INSURANCE WITH COVERAGE OF NO LESS THAN \$5,000,000.

CALENDAR PAGE	30
MINUTE PAGE	001703

NO SCALE

SITE MAP



4525 West Lake Blvd

NO SCALE

LOCATION MAP

Lake Tahoe

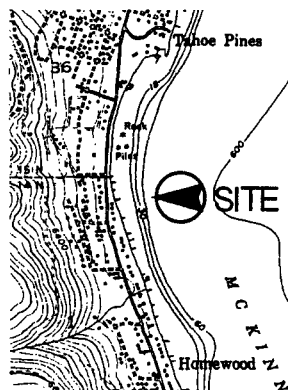
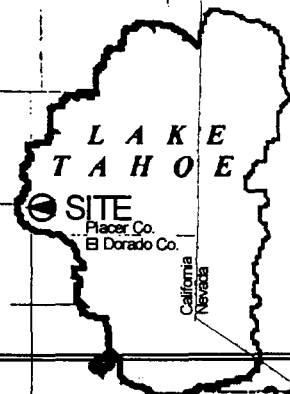


Exhibit A
 PRC 5447.1
 APN 085-344-006
 Lake Tahoe
 Placer County



This Exhibit is solely for purposes of generally defining the lease premises, and is not intended to be, nor shall it be construed as, a waiver or limitation of any State interest in the subject or any other property.

CALENDAR PAGE 31

MINUTE PAGE 001704