

MINUTE ITEM

This Calendar Item No. C14 was approved as Minute Item No. 14 by the California State Lands Commission by a vote of 3 to 0 at its 5/12/97 meeting.

CALENDAR ITEM

C14

A 4
S 1

05/12/97
W 24235
G. Cooper

RECREATIONAL PIER LEASE

APPLICANT:

Michael and Marie McCarthy
7920 West Hidden Lakes Drive
Granite Bay, California 95746

AREA, LAND TYPE, AND LOCATION:

Sovereign lands in Lake Tahoe, Carnelian Bay, Placer County.

AUTHORIZED USE:

Use and maintenance of two mooring buoys, as shown on the attached Exhibit A.

LEASE TERM:

Ten years, beginning April 1, 1997.

CONSIDERATION:

No monetary consideration pursuant to Public Resources Code section 6503.5.

SPECIFIC LEASE PROVISIONS:

1. Insurance:
Liability insurance in the amount of no less than \$300,000.
2. The lease is conditioned on lessee's obtaining authorization from the Tahoe Regional Planning Agency for the existing buoys within two years of the authorization of the buoys by the Commission.

OTHER PERTINENT INFORMATION:

1. Pursuant to the Commission's delegation of authority and the State CEQA Guidelines (Title 14, California Code of Regulations, section 15061), the staff has determined that this activity is exempt from the requirements of the CEQA as a categorically exempt project. The project is exempt under Class 3, New Construction of Small Structures.

CALENDAR PAGE	53
MINUTE PAGE	000533

CALENDAR ITEM NO. C14 (CONT'D)

Title 2, California Code of Regulations, section 2905 (c) (3). Authority: Public Resources Code section 21084 and Title 14, California Code of Regulations, section 15300 and Title 2, California Code of Regulations, section 2905.

2. This activity involves lands identified as possessing significant environmental values pursuant to Public Resources Code sections 6370, et seq. Based upon the staff's consultation with the persons nominating such lands and through the CEQA review process, it is the staff's opinion that the project, as proposed, is consistent with its use classification.

APPROVALS OBTAINED:

None

FURTHER APPROVALS REQUIRED:

Tahoe Regional Planning Agency, U.S. Army Corps of Engineers, California State Lands Commission

EXHIBIT:

- A. Site and Location Map

PERMIT STREAMLINING ACT DEADLINE:

5/19/97

RECOMMENDED ACTION:

IT IS RECOMMENDED THAT THE COMMISSION:

CEQA FINDING:

FIND THAT THE ACTIVITY IS EXEMPT FROM THE REQUIREMENTS OF THE CEQA PURSUANT TO TITLE 14, CALIFORNIA CODE OF REGULATIONS, SECTION 15061 AS A CATEGORICALLY EXEMPT PROJECT, CLASS 3, NEW CONSTRUCTION OF SMALL STRUCTURES. TITLE 2, CALIFORNIA CODE OF REGULATIONS, SECTION 2905 (c) (3).

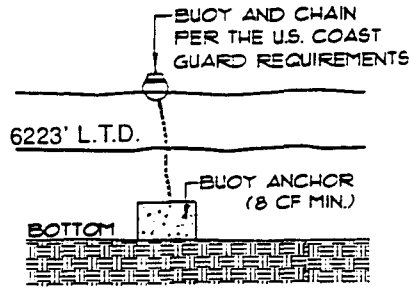
CALENDAR ITEM NO. C14 (CONT'D)

SIGNIFICANT LANDS INVENTORY FINDING:

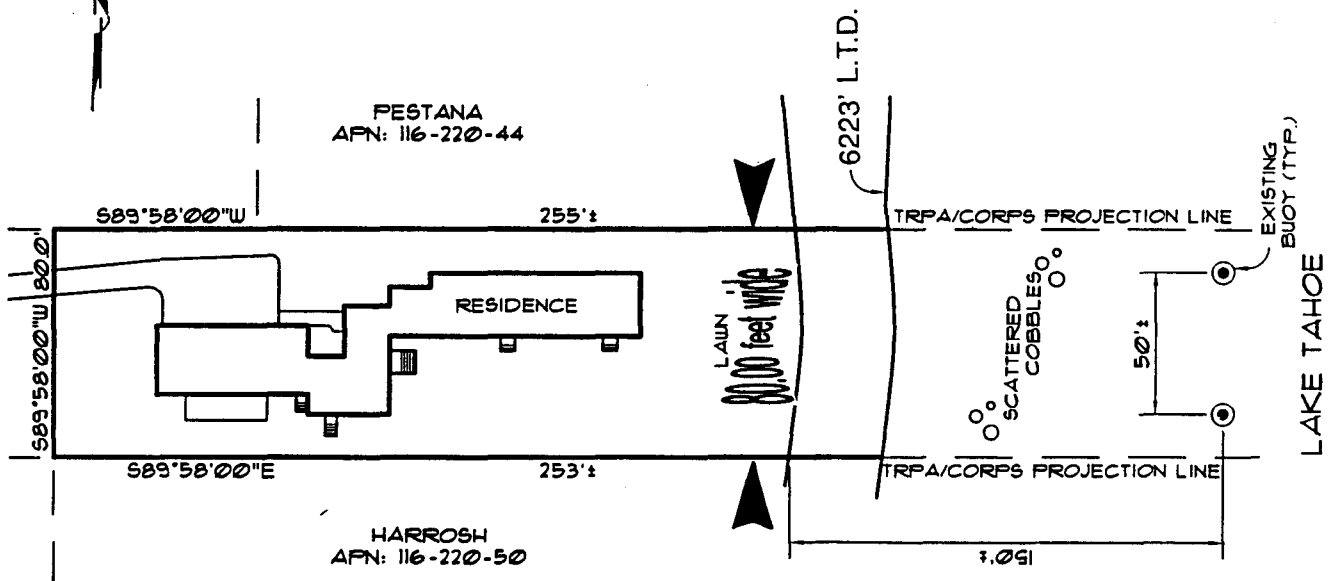
FIND THAT THIS ACTIVITY IS CONSISTENT WITH THE USE CLASSIFICATION DESIGNATED BY THE COMMISSION FOR THE LAND PURSUANT TO PUBLIC RESOURCES CODE SECTIONS 6370, ET SEQ.

AUTHORIZATION:

AUTHORIZE ISSUANCE TO MICHAEL AND MARIE MCCARTHY OF A TEN-YEAR RECREATIONAL PIER LEASE EFFECTIVE APRIL 1, 1997, FOR TWO MOORING BUOYS ON THOSE LANDS SHOWN ON EXHIBIT A ATTACHED AND BY THIS REFERENCE MADE A PART HEREOF; CONSIDERATION: NO MONETARY CONSIDERATION PURSUANT TO PUBLIC RESOURCES CODE SECTION 6503.5; INSURANCE: LIABILITY INSURANCE WITH COVERAGE OF NO LESS THAN \$300,000.

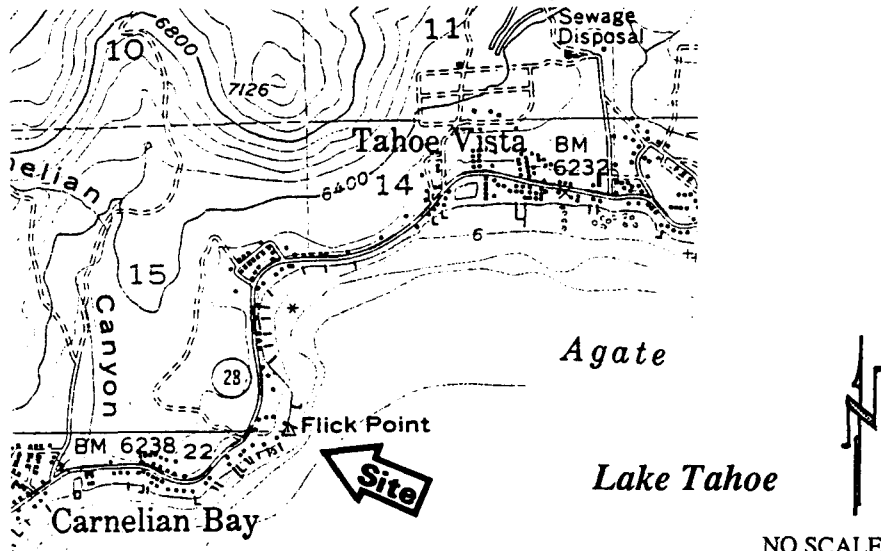


BUOY DETAIL



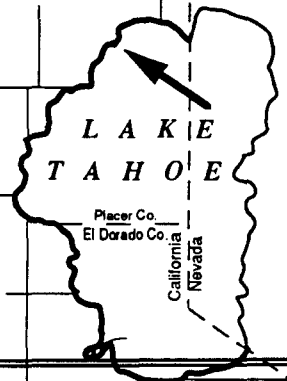
NO SCALE

LOCATION MAP



NO SCALE

Exhibit A
W 24235
APN 116 - 220 - 49
Lake Tahoe
PLACER COUNTY



This Exhibit is solely for purposes of generally defining the lease premises, and is not intended to be, nor shall it be construed as, a waiver or limitation of any State interest in the subject or any other property.

CALENDAR PAGE 56

MINUTE PAGE 000536

CG 3/97