

CALENDAR ITEM
C17

MINUTE ITEM
This Calendar Item No. C17
was approved as Minute Item
No. 17 by the State Lands
Commission by a vote of 3
to 0 at its 02/12/97
meeting.

A 4
S 1

02/12/97
PRC 7421.9
G. Cooper

RESCISSION OF AUTHORIZATION FOR
RECREATIONAL PIER LEASE

LESSEE:

Miriam F. Rogers, Trustee for the
Miriam F. Rogers Trust, dated August 20, 1987
Sarah J. Erickson
Kathleen English
Garth James Stevick
Christopher D. Stevick
70 Currey Avenue
Sausalito, California 94965

AREA, LAND TYPE, AND LOCATION:

Submerged lands in Lake Tahoe near Homewood, Placer County.

AUTHORIZED USE:

Maintenance of one mooring buoy.

LEASE TERM:

Ten years, beginning August 22, 1995.

CONSIDERATION:

No monetary consideration pursuant to Public Resources Code section 6503.5.

SPECIFIC LEASE PROVISIONS:

Insurance:

Liability insurance in the amount of no less than \$300,000.

OTHER PERTINENT INFORMATION:

The authorization for this Recreational Pier Lease No. PRC 7421.9, is being rescinded per Lessee's request. The lease covering Lessee's mooring buoy was approved by the Commission on May 9, 1996, for a ten-year period beginning August 22, 1995. However, prior to this authorization the buoy had been lost in a storm, and Lessee has recently decided not to re-install the buoy and no

CALENDAR PAGE	66
MINUTE PAGE	000085

CALENDAR ITEM NO. C17 (CONT'D)

longer desires a lease with the Commission. The lease has not been executed by the applicant or the Commission.

EXHIBIT:

A. Location Map

PERMIT STREAMLINING ACT DEADLINE:

N/A

RECOMMENDED ACTION:

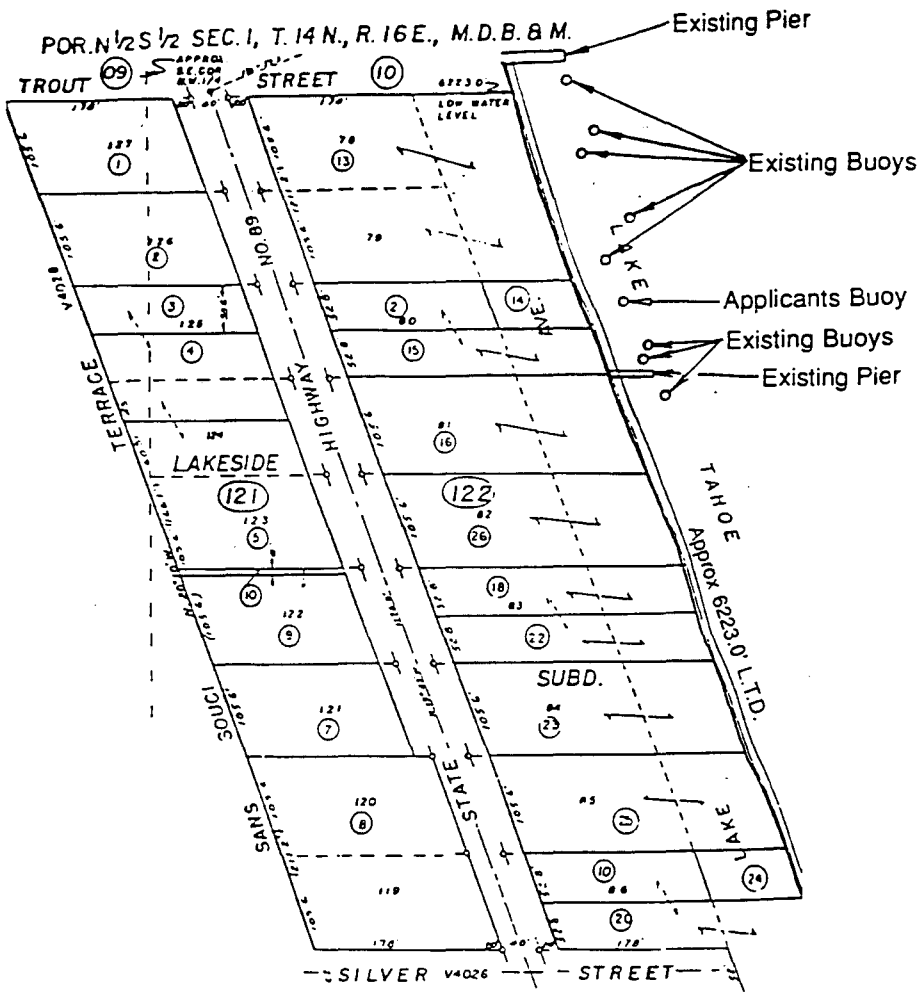
IT IS RECOMMENDED THAT THE COMMISSION:

CEQA FINDING:

FIND THAT THE ACTIVITY IS EXEMPT FROM THE REQUIREMENTS OF THE CEQA PURSUANT TO TITLE 14, CALIFORNIA CODE OF REGULATIONS, SECTION 15061, BECAUSE THE ACTIVITY IS NOT A PROJECT AS DEFINED BY PUBLIC RESOURCES CODE SECTION 21065 AND TITLE 14, CALIFORNIA CODE OF REGULATIONS, SECTION 15378.

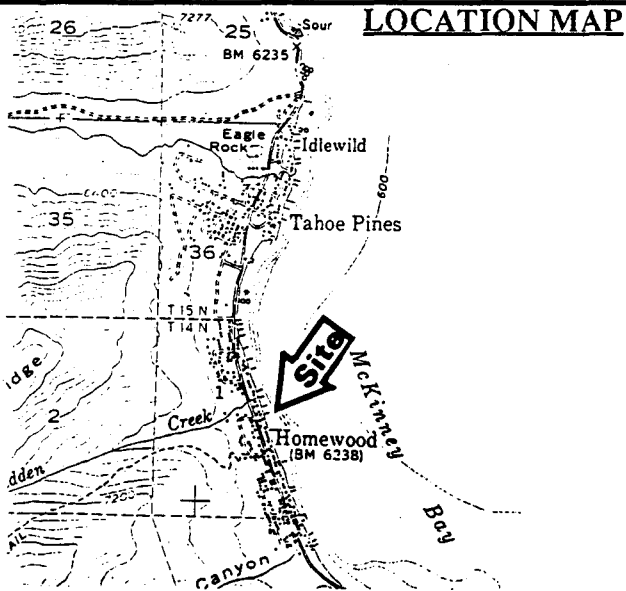
AUTHORIZATION:

RESCIND AUTHORIZATION DATED MAY 9, 1996, MINUTE ITEM NO. 10, TO MAINTAIN A MOORING BUOY ON LANDS SHOWN ON EXHIBIT A, ATTACHED.



5020 West Lake Blvd.

NO SCALE

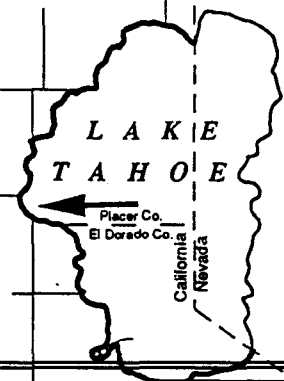


Lake Tahoe

NO SCALE

This Exhibit is solely for purposes of generally defining the lease premises, and is not intended to be, nor shall it be construed as, a waiver or limitation of any State interest in the subject or any other property.

EXHIBIT "A"
 PRC 7421.9
 APN 97 - 122 - 02
 Lake Tahoe
 PLACER COUNTY



CALENDAR PAGE 68

MINUTE PAGE CG 12/96 000087