

CALENDAR ITEM NO. C19 (CONT'D)

CEQA

FINDING:

FIND THAT THE ACTIVITY IS EXEMPT FROM THE REQUIREMENTS OF THE CEQA PURSUANT TO 14 CAL. CODE REGS. 15061 AS A STATUTORILY EXEMPT PROJECT PURSUANT TO PUBLIC RESOURCES CODE 21169 AND 14 CAL. CODE REGS. 15261 AN ACTIVITY INVOLVING AN ONGOING PROJECT.

SIGNIFICANT LANDS

INVENTORY FINDING:

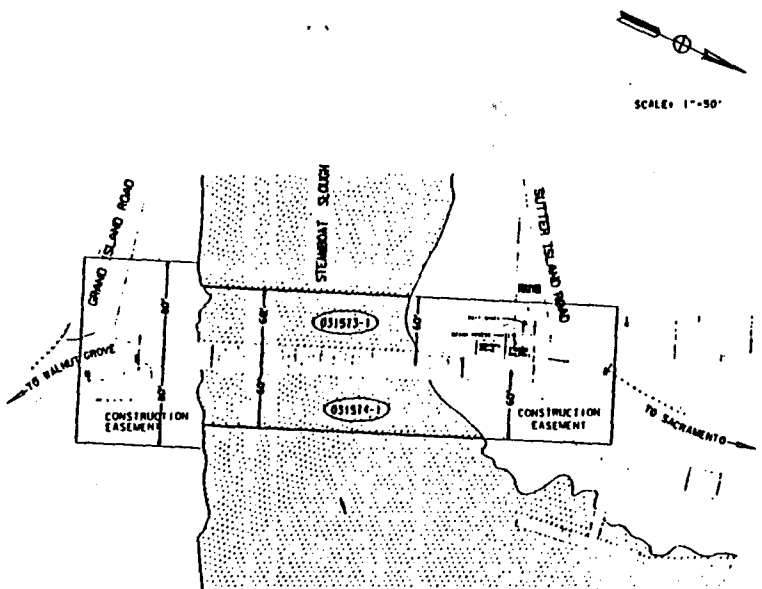
FIND THAT THIS ACTIVITY IS CONSISTENT WITH THE USE CLASSIFICATION DESIGNATED FOR THE LAND PURSUANT TO PUBLIC RESOURCES CODE SECTIONS 6370, ET SEQ.

AUTHORIZATION:

AUTHORIZE ISSUANCE TO THE CALIFORNIA DEPARTMENT OF TRANSPORTATION, DISTRICT 3, OF A GENERAL LEASE - PUBLIC AGENCY USE, FOR CONTINUOUS USE PLUS ONE YEAR; FOR A HIGHWAY BRIDGE, #24-0052 ON THE LANDS DESCRIBED ON EXHIBIT "A" ATTACHED AND BY REFERENCE MADE A PART HEREOF.

CALENDAR PAGE	213
MINUTE PAGE	002578

T5N R4E MDM



SCALE: 1"=50'

EXHIBIT A
W 25332

— SACRAMENTO RIVER —

STATE OF CALIFORNIA
STATE LANDS COMMISSION

THIS MAP IS HEREBY APPROVED AND FILED FOR RECORD BY THE STATE LANDS COMMISSION PURSUANT TO THE PROVISIONS OF SECTION 104.5 OF THE STREETS AND HIGHWAYS CODE. THE SOVEREIGN LANDS UNDER THE JURISDICTION OF THE STATE LANDS COMMISSION AS THEY MAY LIE WITHIN THE RIGHT OF WAY LINES SHOWN UPON THIS MAP ARE HEREBY RESERVED FOR HIGHWAY PURPOSES.

APPROVED: MEETING _____ IS _____
STATE LANDS COMMISSION
BY _____
CHIEF, DIVISION OF LAND MANAGEMENT

SURVEYOR'S STATEMENT

THIS MAP WAS PREPARED BY ME OR UNDER MY DIRECTION TO DESCRIBE AN APPLICATION FOR STATE LANDS MADE PURSUANT TO SECTION 104.5 OF THE STREETS AND HIGHWAYS CODE.

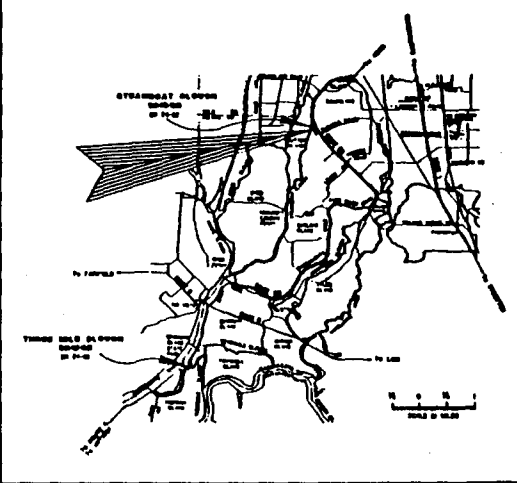
David Paulsen
PROFESSIONAL LAND SURVEYOR

July 30, 1976
DATE



This exhibit is solely for purposes of generally defining the lease premises, and is not intended to be, nor shall it be construed as, a waiver or limitation of any State interest in the subject or any other property.

LOCATION MAP



STATE OF CALIFORNIA
BUSINESS AND TRANSPORTATION AGENCY
DEPARTMENT OF TRANSPORTATION

MAP SHOWING SOVEREIGN LANDS OF THE STATE OF CALIFORNIA IN SACRAMENTO COUNTY ACROSS THE STEAMBOAT SLOUGH NEAR THE CITY OF COURTLAND, MEDED AS A RIGHT OF WAY FOR AND FOR THE PROTECTION OF A STATE HIGHWAY, ROAD-03-SACRAMENTO - NO. P.M. 19.72, F.A.L. NO. 1

STATE OF CALIFORNIA
Department of Transportation
RIGHT OF WAY ENGINEERING
DISTRICT 3
RIGHT OF WAY MAP

50	0	50
160	19.72	SHEET

MINUTE PAGE 002579
CALENDAR PAGE 214

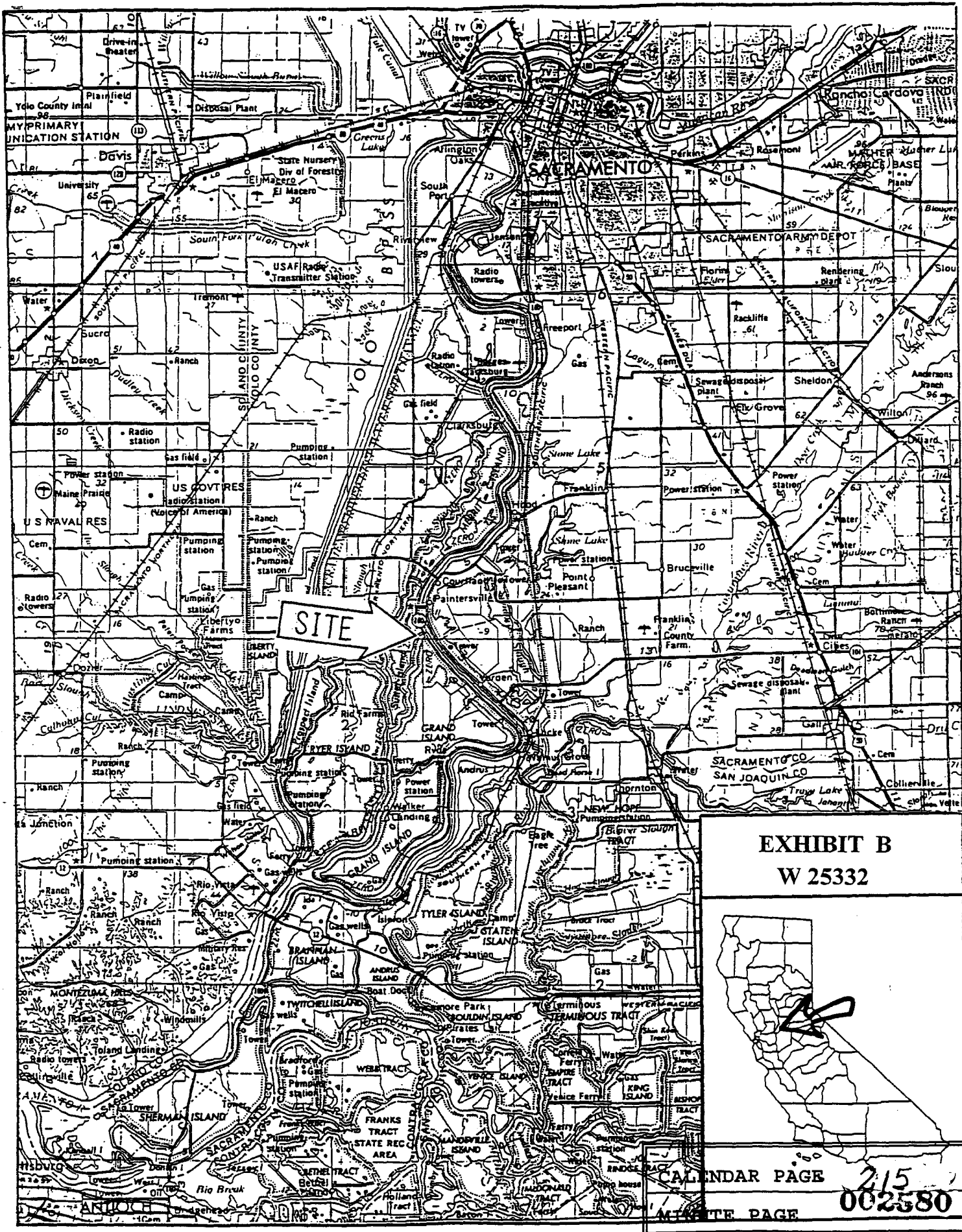


EXHIBIT B
W 25332



CALENDAR PAGE	215
MINUTE PAGE	002580