

MINUTE ITEM

This Calendar Item No. C07
was approved as Minute Item
No. 07 by the State Lands
Commission by a vote of 3
to 0 at its 10/28/96
meeting.

**CALENDAR ITEM
C07**

A 4
S 1

10/28/96
PRC 3203.9
G. Cooper

RECREATIONAL PIER LEASE

APPLICANT:

Bernice Rae Hogan, Trustee of the
Bernice Rae Hogan Revocable Trust, dated November 9, 1994
1205 Country Club Lane
Modesto, California 95356

LOCATION:

A parcel of submerged land located in the bed of Lake Tahoe, Sunnyside, Placer -
County.

AUTHORIZED USE:

Continued use and maintenance of a pier, boathouse, and one (1) mooring buoy,
as illustrated on the attached Exhibit A.

TERM:

Ten-year lease, beginning December 12, 1995.

CONSIDERATION:

No monetary consideration pursuant to Public Resource Code Section 6503.5.

EXHIBITS:

A. Site Map

AB 884:

N/A

OTHER PERTINENT INFORMATION:

This lease is conditioned on the Lessee obtaining authorization from the Tahoe
Regional Planning Agency for the existing mooring buoys within two years from the
effective date of the authorization of the buoys by the Commission.

CALENDAR ITEM NO. C07 (CONT'D)

RECOMMENDED

ACTION:

IT IS RECOMMENDED THAT THE COMMISSION:

CEQA

FINDING:

FIND THAT THE ACTIVITY IS EXEMPT FROM THE REQUIREMENTS OF THE CEQA PURSUANT TO 14 CAL. CODE REGS. 15061 AS A CATEGORICALLY EXEMPT PROJECT, CLASS 1, EXISTING FACILITIES, 2 CAL. CODE REGS. (a) (2).

SIGNIFICANT LANDS

INVENTORY FINDING:

FIND THAT THIS ACTIVITY IS CONSISTENT WITH THE USE CLASSIFICATION DESIGNATED FOR THE LAND PURSUANT TO PUBLIC RESOURCES CODE SECTIONS 6370, ET SEQ.

AUTHORIZATION:

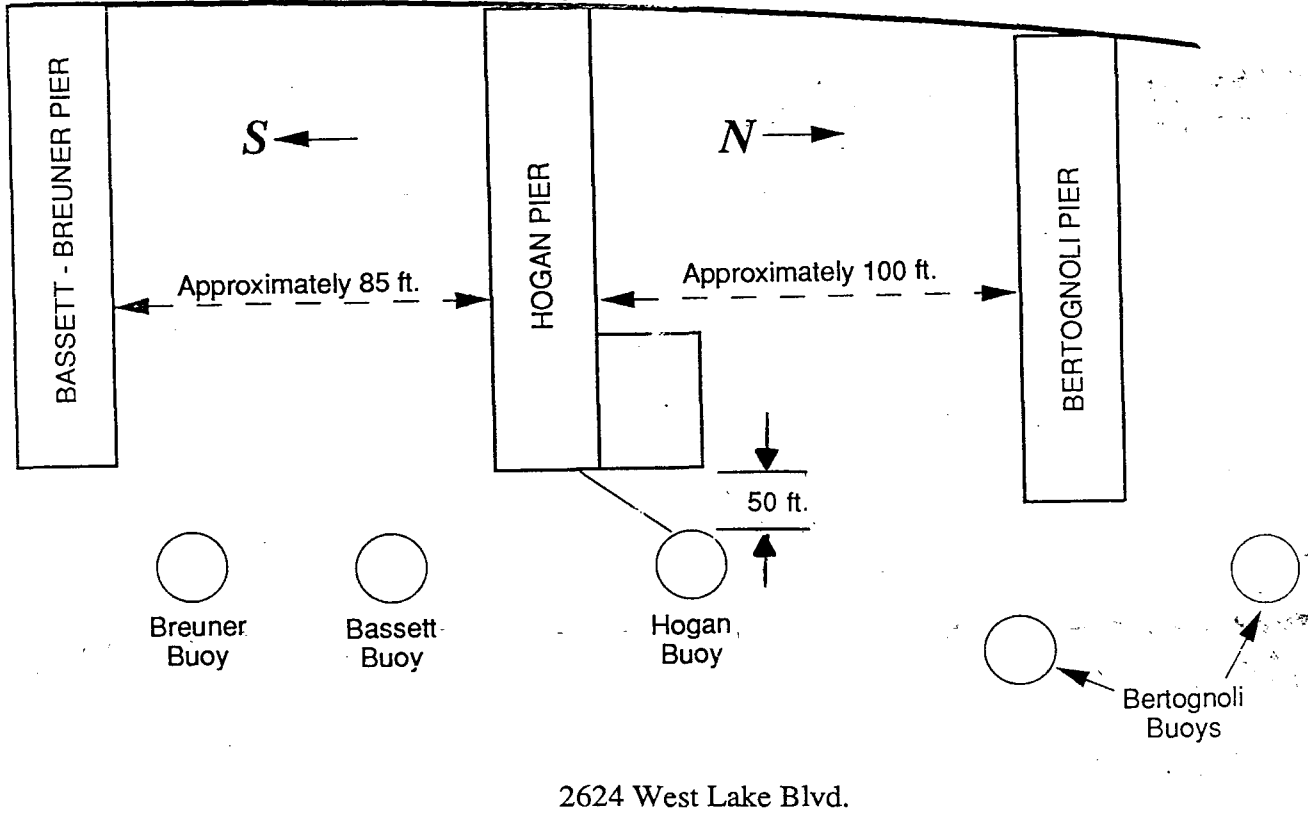
AUTHORIZE ISSUANCE TO BERNICE RAE HOGAN, TRUSTEE OF THE BERNICE RAE HOGAN REVOCABLE TRUST, DATED NOVEMBER 9, 1994, OF A TEN-YEAR RECREATIONAL PIER LEASE, BEGINNING DECEMBER 12, 1995, FOR ALL OF THE STATE'S SOVEREIGN LANDS BELOW THE ELEVATION OF 6223 FEET LAKE TAHOE DATUM UNDER APPLICANT'S EXISTING PIER, BOATHOUSE AND ONE (1) MOORING BUOY, AS DEPICTED ON EXHIBIT "A" ATTACHED AND BY REFERENCE MADE A PART HEREOF; NO MONETARY CONSIDERATION PURSUANT TO PUBLIC RESOURCES CODE SECTION 6503.5.

SITE MAP

No Scale



BERNICE HOGAN
2624 Westlake Blvd.



LOCATION MAP

No Scale

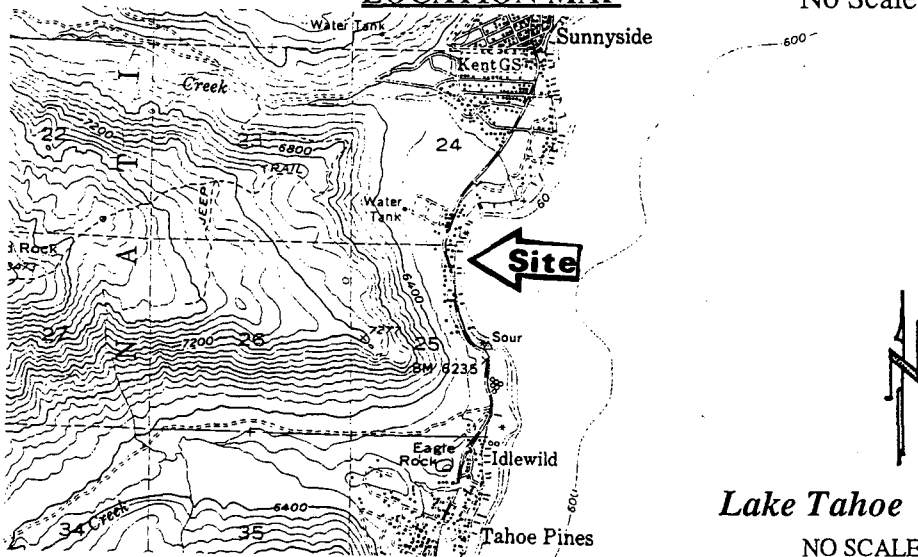
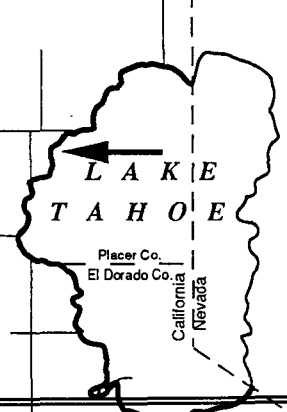


EXHIBIT "A"
 PRC 3203.9
 APN 84 - 030 - 15
 Lake Tahoe
 PLACER COUNTY



This Exhibit is solely for purposes of generally defining the lease premises, and is not intended to be, nor shall it be construed as, a waiver or limitation of any State interest in the subject or any other property.

CALENDAR PAGE **167**

MINUTE PAGE **002532**

PT. 10/06