

MINUTE ITEM

This Calendar Item No. C38 was approved as
Minute Item No. 38 by the California State Lands
Commission by a vote of 2 to 0 at its
5/9/96 meeting.

**CALENDAR ITEM
C38**

A 4
S 4

05/09/96
PRC 3674.9
J. Ludlow

RECREATIONAL PIER LEASE

APPLICANT:

A. Hunter Land, II
P.O. Box 1388
Carnelian Bay, California 96140

LOCATION:

A parcel of submerged land located in the bed of Lake Tahoe at Carnelian Bay,
Placer County.

EXHIBIT:

A. Site Map

AB 884:

N/A

RECOMMENDED ACTION:

IT IS RECOMMENDED THAT THE COMMISSION:

CEQA FINDING:

FIND THAT THE ACTIVITY IS EXEMPT FROM THE REQUIREMENTS OF THE
CEQA PURSUANT TO 14 CAL. CODE REGS. 15061 AS A CATEGORICALLY
EXEMPT PROJECT, CLASS 1; EXISTING FACILITIES, 2 CAL. CODE
REGS. 2905(a)(2)

SIGNIFICANT LANDS

INVENTORY FINDING:

FIND THAT THIS ACTIVITY IS CONSISTENT WITH THE USE CLASSIFICATION
DESIGNATED FOR THE LAND PURSUANT TO PUBLIC RESOURCES CODE
SECTIONS 6370, ET SEQ.

CALENDAR PAGE	284
MINUTE PAGE	000999

CALENDAR ITEM NO. C38 (CONT'D)

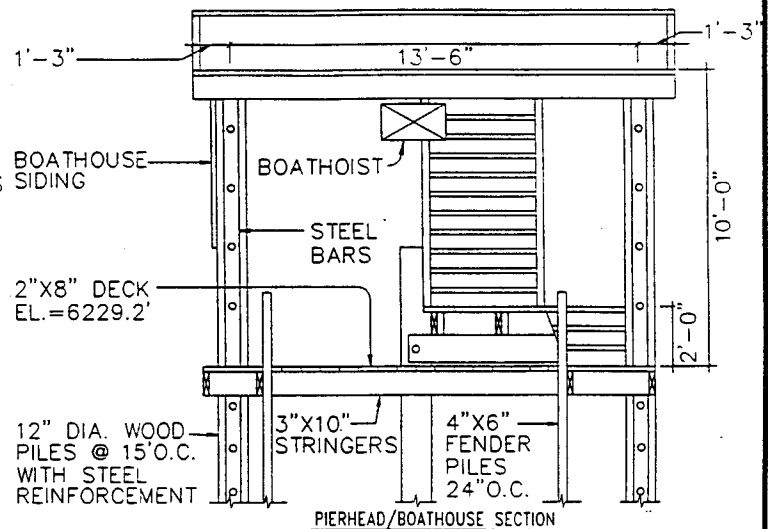
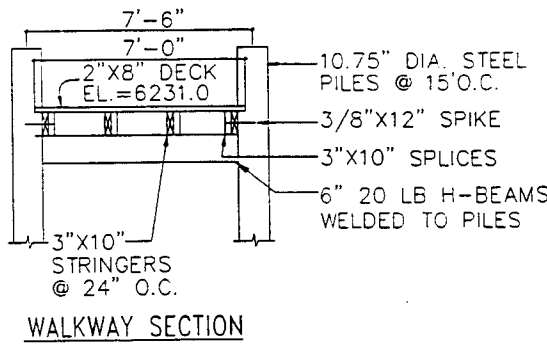
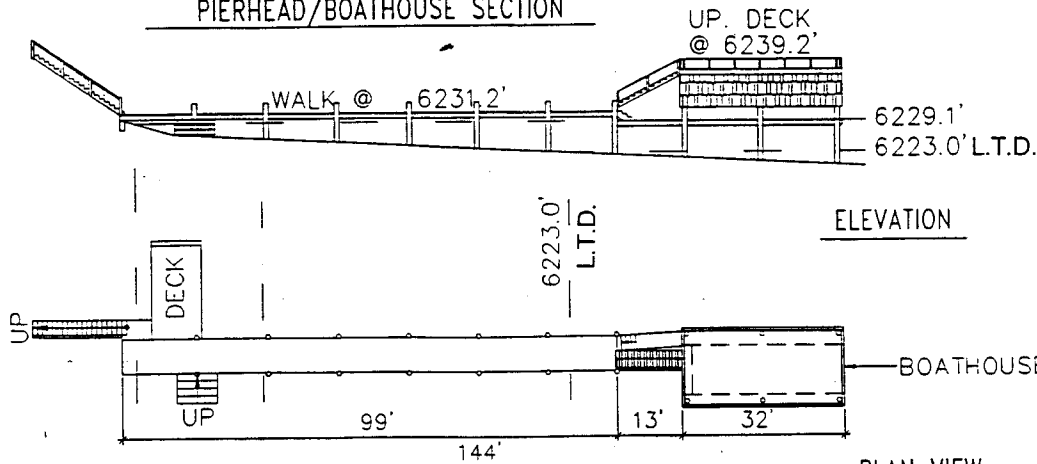
AUTHORIZATION:

AUTHORIZE ISSUANCE TO A. HUNTER LAND, II OF A TEN-YEAR RECREATIONAL PIER LEASE, BEGINNING MARCH 1, 1997, FOR ALL OF THE STATE'S SOVEREIGN LANDS BELOW THE ELEVATION OF 6223 FEET, LAKE TAHOE DATUM, UNDER APPLICANT'S PIER AND BOATHOUSE AS DEPICTED ON EXHIBIT "A" ATTACHED AND BY REFERENCE MADE A PART HEREOF; NO MONETARY CONSIDERATION PURSUANT TO PUBLIC RESOURCES CODE SECTION 6503.5

CALENDAR PAGE	285
MINUTE PAGE	OC 1000

Lake Tahoe

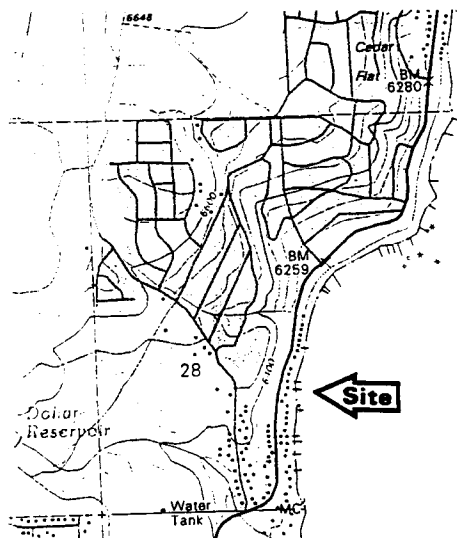
PIERHEAD/BOATHOUSE SECTION



3890 North Lake Blvd.

NO SCALE

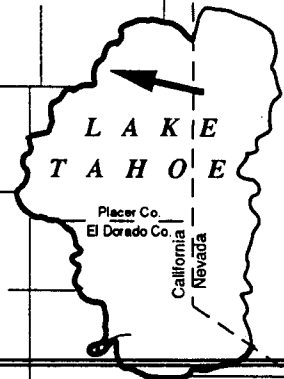
LOCATION MAP



NO SCALE

EXHIBIT "A"

PRC 3674.9
 APN 092 - 130 - 05
 Lake Tahoe
 PLACER COUNTY



This Exhibit is solely for purposes of generally defining the lease premises, and is not intended to be, nor shall it be construed as, a waiver or limitation of any State interest in the subject or any other property.

CALENDAR PAGE 286

MINUTE PAGE

OC 1001