

MINUTE ITEM

This Calendar Item No. C15 was approved as Minute Item No. 15 by the California State Lands Commission by a vote of 2 to 0 at its 2/27/96 meeting.

**CALENDAR ITEM
C15**

A 4
S 1

02/27/96
PRC 7107.9
Cooper

RECREATIONAL PIER LEASE

APPLICANT:

Ernest E. and Irene Pestana
1431 Atteberry Lane
San Jose, California 95131

LOCATION:

A parcel of submerged land located in the bed of Lake Tahoe, Carnelian Bay, Placer County.

EXHIBIT:

A. Site Map

AB 884:

N/A

RECOMMENDED

ACTION:

IT IS RECOMMENDED THAT THE COMMISSION:

CEQA

FINDING:

FIND THAT THE ACTIVITY IS EXEMPT FROM THE REQUIREMENTS OF THE CEQA PURSUANT TO 14 CAL. CODE REGS. 15061 AS A CATEGORICALLY EXEMPT PROJECT, CLASS 1, EXISTING FACILITIES, 2 CAL. CODE REGS. 2905 (a) (2).

CALENDAR PAGE	44
MINUTE PAGE	000121

CALENDAR ITEM NO. C15 (CONT'D)

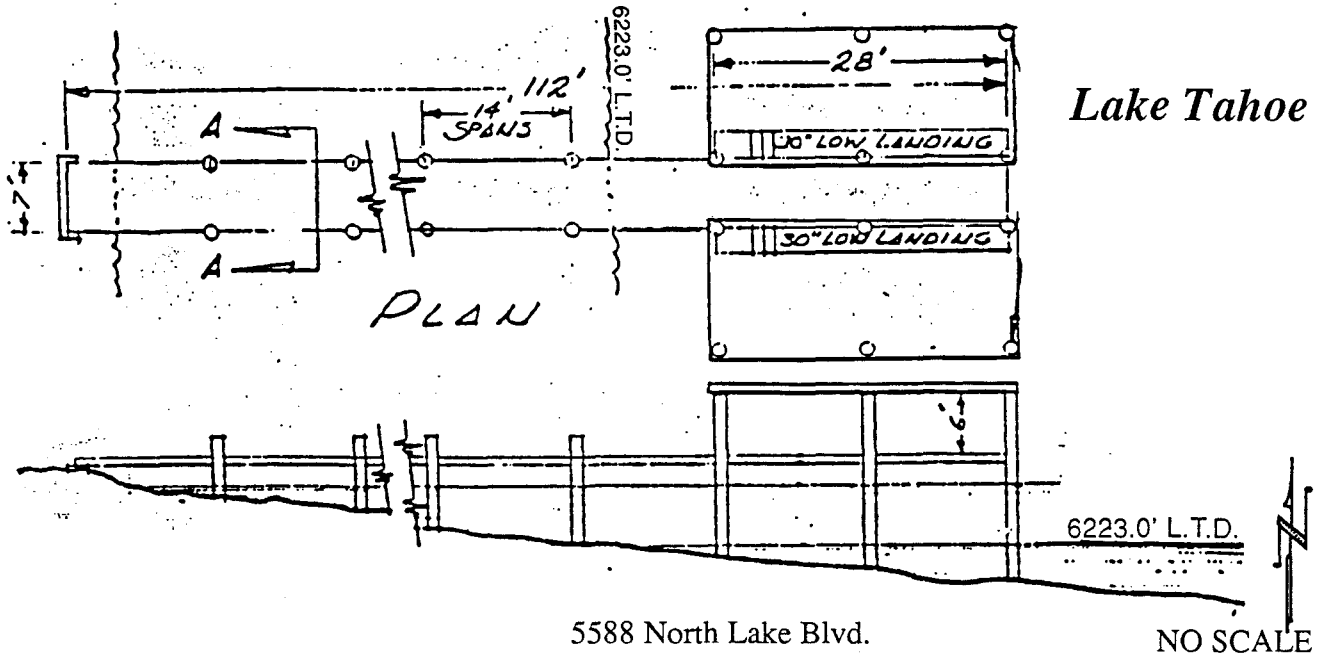
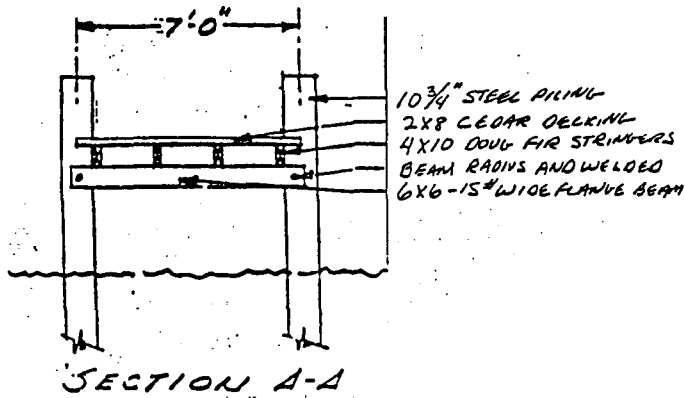
SIGNIFICANT LANDS

INVENTORY FINDING:

FIND THAT THIS ACTIVITY IS CONSISTENT WITH THE USE CLASSIFICATION DESIGNATED FOR THE LAND PURSUANT TO PUBLIC RESOURCES CODE SECTIONS 6370, ET SEQ.

AUTHORIZATION:

AUTHORIZE ISSUANCE TO ERNEST E. AND IRENE PESTANA OF A TEN-YEAR RECREATIONAL PIER LEASE, BEGINNING AUGUST 22, 1995, ON FILE IN THE COMMISSION'S OFFICES FOR ALL OF THE STATE'S SOVEREIGN LANDS BELOW THE ELEVATION OF 6223 FEET LAKE TAHOE DATUM UNDER APPLICANT'S PIER AS DEPICTED ON EXHIBIT "A" ATTACHED AND BY REFERENCE MADE A PART HEREOF; NO MONETARY CONSIDERATION PURSUANT TO PUBLIC RESOURCES CODE SECTION 6503.5.



LOCATION MAP

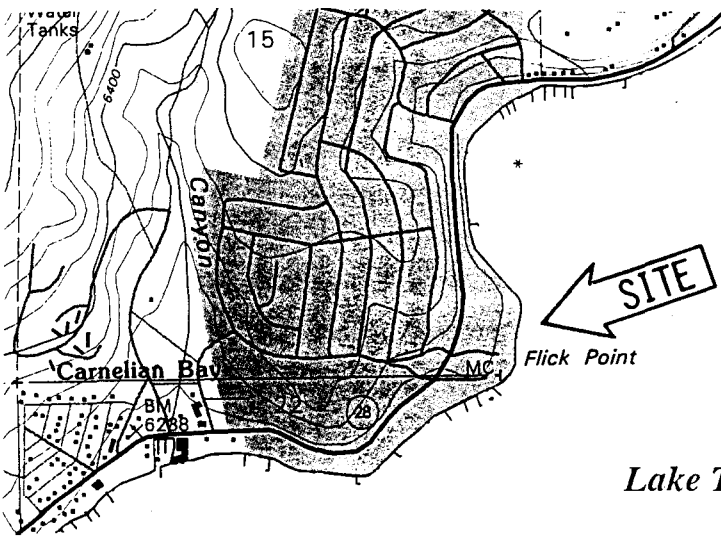
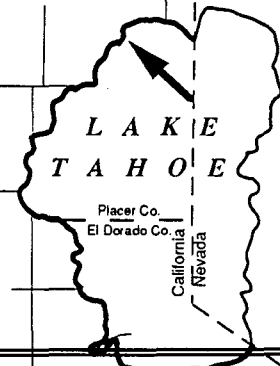


EXHIBIT "A"

PRC 7107.9
APNs 116 - 220 - 43, 44, 45
Lake Tahoe
PLACER COUNTY



This Exhibit is solely for purposes of generally defining the lease premises, and is not intended to be, nor shall it be construed as, a waiver or limitation of any State interest in the subject or any other property.

CALENDAR PAGE

46

MINUTE PAGE

000123