

MINUTE ITEM

This Calendar Item No. C22
was approved as Minute Item
No. 22 by the State Lands
Commission by a vote of 3
to 0 at its 7/6/95
meeting.

CALENDAR ITEM
C22

A 8

07/06/95

PRC 1589

WP 1589

S 4

D. Jones

**AMENDMENT TO INDUSTRIAL LEASE PRC 1589.1
TO AUTHORIZE MAINTENANCE DREDGING**

APPLICANT:

Domtar Gypsum, Inc.
801 Minaker Drive
Antioch, California 94509

LOCATION:

A 7.49 acre parcel of tide and submerged lands in the San
Joaquin River, Contra Costa County.

EXHIBITS:

- A. Site Map
- A-1. Site Map
- B. Location Map

AB 884: 12/11/95

TERMS OF PROPOSED AMENDMENT:

Land use:

Effective July 6, 1995, Lessee is authorized to perform
maintenance dredging in the maximum amount of 1,200
cubic yards within the lease premises to a depth of -
31.5 feet as described on Exhibit "A" attached.

Royalty:

No royalty shall be charged for dredged material if the
project is a public benefit. A minimum of \$0.25 per
cubic yard shall be charged for material used for
private benefit or commercial sale purposes.

RECOMMENDED ACTION:

IT IS RECOMMENDED THAT THE COMMISSION:

CEQA FINDING:

FIND THAT THE ACTIVITY IS EXEMPT FROM THE REQUIREMENTS OF
THE CEQA PURSUANT TO 14 CAL. CODE REGS. 15061 AS A

CALENDAR PAGE	80
MINUTE PAGE	961

CALENDAR ITEM NO. C22 (CONT'D)

CATEGORICALLY EXEMPT PROJECT, CLASS 4, MINOR ALTERATION TO LAND, 2 CAL. CODE REGS. 2905 (d)(4).

SIGNIFICANT LANDS

INVENTORY FINDING:

FIND THAT THIS ACTIVITY IS CONSISTENT WITH THE USE CLASSIFICATION DESIGNATED FOR THE LAND PURSUANT TO P.R.C. 6370, ET SEQ.

AUTHORIZATION:

AUTHORIZE ISSUANCE OF AN AMENDMENT TO GENERAL LEASE - INDUSTRIAL USE, PRC 1589.1, TO AUTHORIZE MAINTENANCE DREDGING OF A MAXIMUM OF 1,200 CUBIC YARDS WITHIN THE LEASE PREMISES, WITH DEPOSITION AT AN UPLAND DISPOSAL SITE PREVIOUSLY APPROVED BY THE U.S. ARMY CORPS OF ENGINEERS PERMIT NO. 6585; THE DREDGING WILL BE FOR A ONE YEAR PERIOD BEGINNING JULY 6, 1995; ALL OTHER TERMS AND CONDITIONS OF SAID LEASE SHALL REMAIN IN FULL FORCE AND EFFECT.

CALENDAR PAGE	81
MINUTE PAGE	962

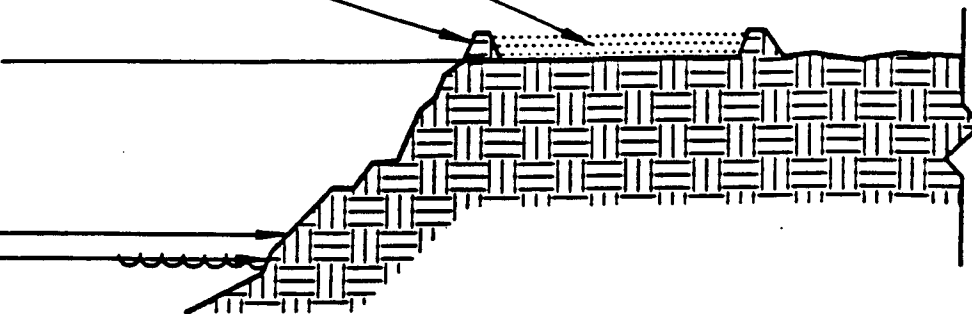
EXCAVATED SPOILS
 AREA: 50'W X 150'L
 (1200 CY CAPACITY)

BUILT-UP CONTAINMENT
 BERM, 5' HIGH

30' ABOVE MLLW

MHHW +2.7
 MLLW -0.09

SAN JOAQUIN RIVER



(A) CROSS SECTION AT SPOILS AREA

SCALE 1"=30'

AREA TO BE
 DREDGED TO
 DEPTH OF -31.5'

MHHW +2.7

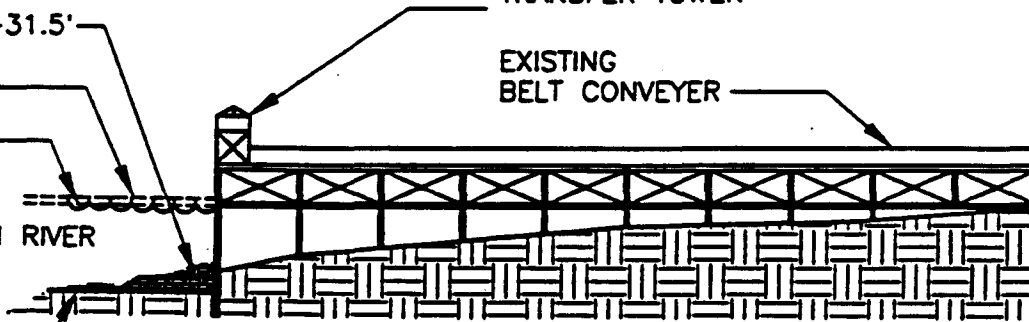
MLLW -0.9

SAN JOAQUIN RIVER

PREVIOUSLY
 AUTHORIZED
 DEPTH OF
 -31.5'

EXISTING
 TRANSFER TOWER

EXISTING
 BELT CONVEYER



(B) CROSS SECTION AT CONVEYOR

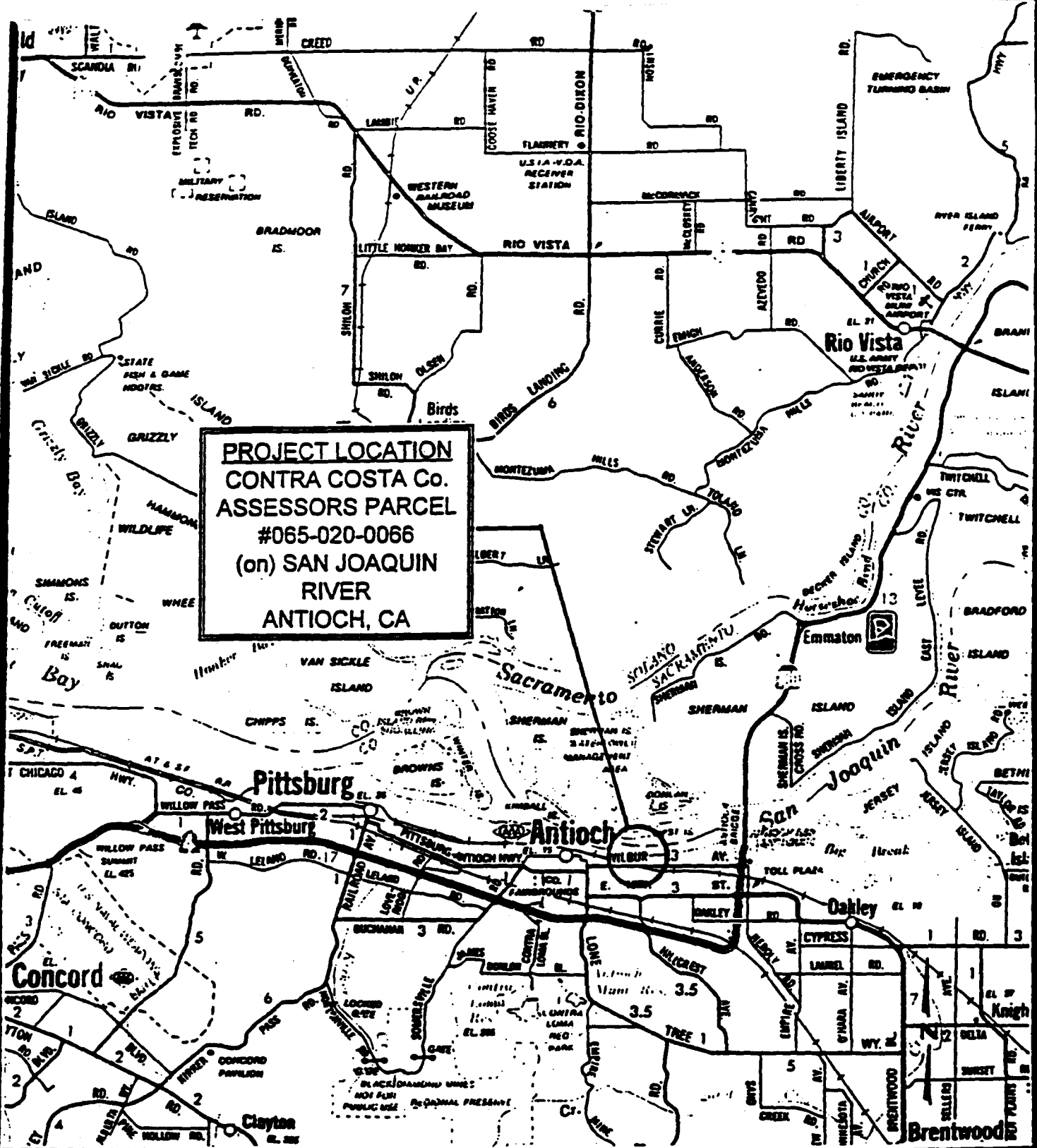
SCALE 1"=60'

PURPOSE: MAINTENANCE
 DREDGING
 DATUM: MLLW -0.9 USGS
 MHHW +2.7 USGS

CONTENTS:
 CROSS SECTION

PROJECT:
 DREDGING TO PREVIOUSLY
 AUTHORIZED DEPTH 83
 SHEET: 3 OF 3, R864 0

EXHIBIT "A-1"
 WP 1584



PROJECT LOCATION
CONTRA COSTA Co.
ASSESSORS PARCEL
#065-020-0066
(on) SAN JOAQUIN
RIVER
ANTIOCH, CA

PURPOSE: MAINTENANCE DREDGING
DATUM: MLLW -0.9 USGS
 MHHW +2.7 USGS
ADJACENT PROPERTY OWNERS:
 1. US NATIONAL WILDLIFE SERVICE
 9800 THORTON AVE.
 FREMONT, CA 94536
 2. PG&E
 WILBUE AVE.
 ANTIOCH, CA 94509

CONTENTS:
VICINITY MAP
APN: 065-020-0066
OWNER:
 DOMTAR GYPSUM
 801 MINAKER DRIVE
 ANTIOCH, CA 94509

PROJECT: MAINTENANCE DREDGING
IN: SAN JOAQUIN RIVER
AT: RIVER MILE 6
COUNTY: CONTRA COSTA **STATE:** CA
APPLICATION BY:
 CALDERA ENGINEERING 84
 SHEET 1 OF 3 DA 965/94

EXHIBIT "B"
 11.0 1589