

CALENDAR ITEM
C27

MINUTE ITEM
This Calendar Item No. C27
was approved as Minute Item
No. 27 by the State Lands
Commission by a vote of 2
to 0 at its 12/21/94
meeting.

A 4

S 1

RECREATIONAL PIER PERMIT

12/21/94

APPLICANT:

Joseph and Sandra A. Karp
1920 Carmelita Avenue
Burlingame, California 94010

WP 5355
Young
PRC5355

LOCATION:

Submerged land in Lake Tahoe, Placer County

EXHIBITS:

A. Site and Location Map

AB 884:

N/A

RECOMMENDED

ACTION:

IT IS RECOMMENDED THAT THE COMMISSION:

CEQA

FINDING:

FIND THAT THE ACTIVITY IS EXEMPT FROM THE REQUIREMENTS OF THE
CEQA PURSUANT TO 14 CAL. CODE REGS. 15061 AS A CATEGORICALLY
EXEMPT PROJECT, CLASS 1, 2 CAL. CODE REGS. 2905 (a) (2).

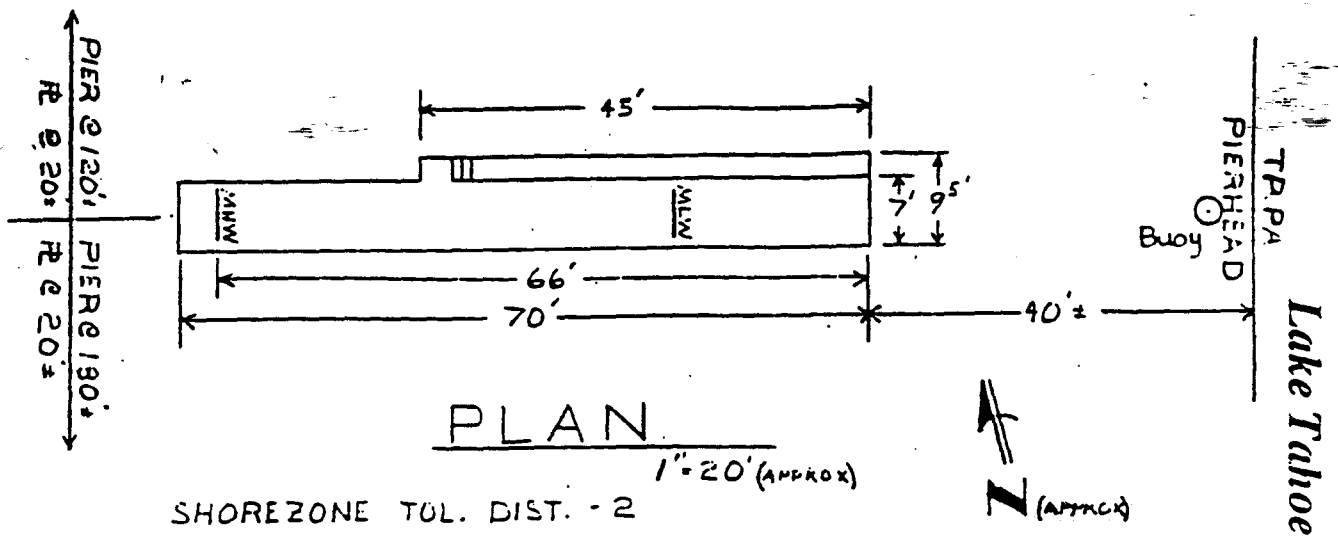
SIGNIFICANT LANDS

INVENTORY FINDING:

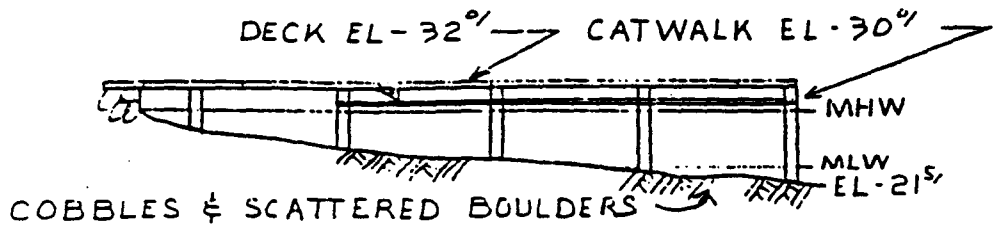
FIND THAT THIS ACTIVITY IS CONSISTENT WITH THE USE
CLASSIFICATION DESIGNATED FOR THE LAND PURSUANT TO
P.R.C. 6370, ET SEQ.

AUTHORIZATION:

AUTHORIZE ISSUANCE TO JOSEPH AND SANDRA A. KARP OF A FIVE YEAR
RECREATIONAL PIER PERMIT, BEGINNING JUNE 21, 1994; NO MONETARY
CONSIDERATION PURSUANT TO SECTION 6503.5 OF THE P.R.C.; FOR
THE CONTINUED USE AND MAINTENANCE OF AN EXISTING PIER, AND A
MOORING BUOY AS SHOWN AND LOCATED ON THE LAND DESCRIBED ON
EXHIBIT "A" ATTACHED, AND BY REFERENCE MADE A PART HEREOF.

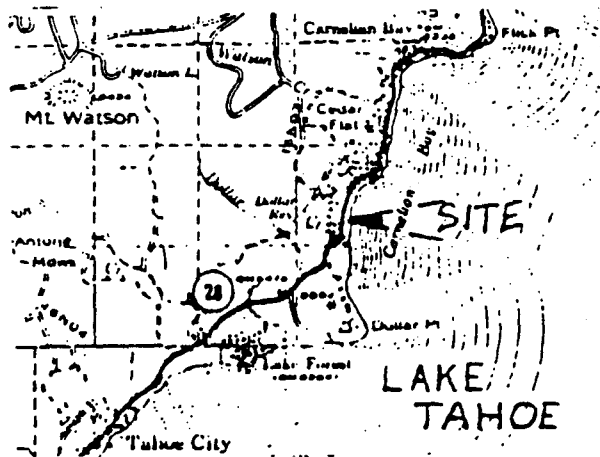


SHOREZONE TOL. DIST. - 2



3770 N. Lake Blvd.

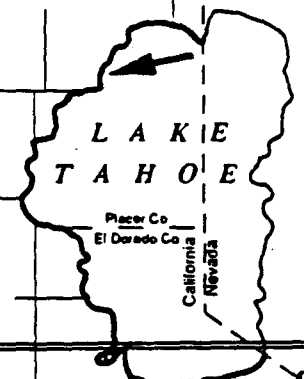
LOCATION MAP



NO SCALE

EXHIBIT "A"

WP 5355
APN 92 - 110 - 029
Lake Tahoe
PLACER COUNTY



This Exhibit is solely for purposes of generally defining the lease premises, and is not intended to be, nor shall it be construed as, a waiver or limitation of any State interest in the subject or any other property.

CALENDAR PAGE 90
MINUTE PAGE 4820