

MINUTE ITEM  
This Calendar Item No. C98  
was approved as Minute Item **CALENDAR ITEM**  
No. 98 by the State Lands **C98**  
Commission by a vote of 3  
to 0 at its 11/15/94  
meeting.

11/15/94  
WP 5899  
Young  
PRC 5899

**RECREATIONAL PIER PERMIT**

**APPLICANT:**

Cascade Property Owners Association  
1328 Parrott Drive  
San Mateo, California 94402

**LOCATION:**

Submerged land in Lake Tahoe, El Dorado County

**EXHIBITS:**

A. Site and Location Map

**AB 884:**

N/A

**RECOMMENDED**

**ACTION:**

IT IS RECOMMENDED THAT THE COMMISSION:

**CEQA**

**FINDING:**

FIND THAT THE ACTIVITY IS EXEMPT FROM THE REQUIREMENTS OF THE  
CEQA PURSUANT TO 14 CAL. CODE REGS. 15061 AS A CATEGORICALLY  
EXEMPT PROJECT, CLASS 1, 2 CAL. CODE REGS. 2905 (a) (2).

**SIGNIFICANT LANDS**

**INVENTORY FINDING:**

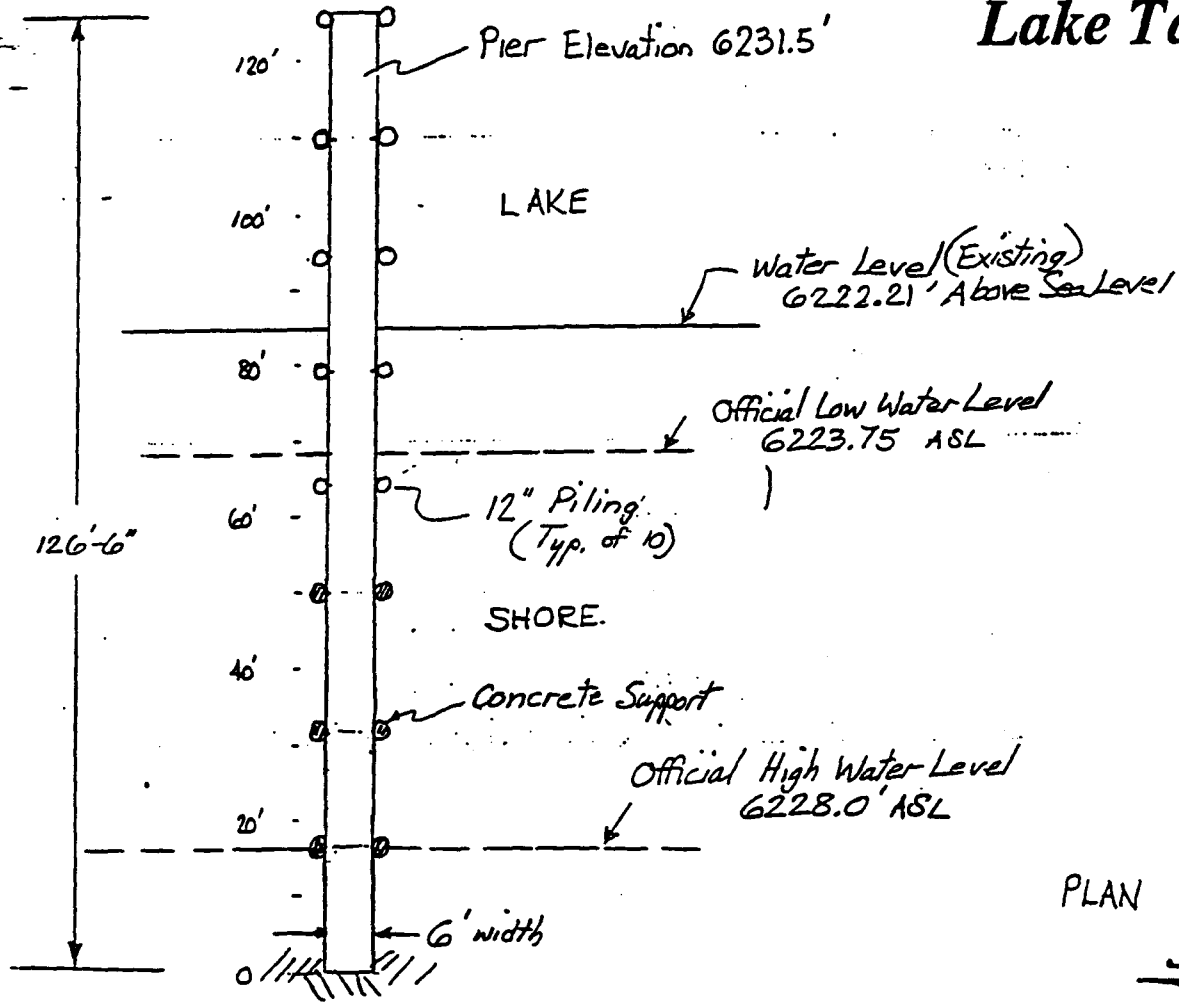
FIND THAT THIS ACTIVITY IS CONSISTENT WITH THE USE  
CLASSIFICATION DESIGNATED FOR THE LAND PURSUANT TO  
P.R.C. 6370, ET SEQ.

**AUTHORIZATION:**

AUTHORIZE ISSUANCE TO CASCADE PROPERTY OWNERS ASSOCIATION OF  
A FIVE YEAR RECREATIONAL PIER PERMIT, BEGINNING SEPTEMBER 24,  
1994; NO MONETARY CONSIDERATION PURSUANT TO SECTION 6503.5 OF  
THE P.R.C.; FOR THE CONTINUED USE AND MAINTENANCE OF AN  
EXISTING PIER AS SHOWN AND LOCATED ON THE LAND DESCRIBED ON  
EXHIBIT "A" ATTACHED, AND BY REFERENCE MADE A PART HEREOF.

CALENDAR PAGE	517
MINUTE PAGE	4218

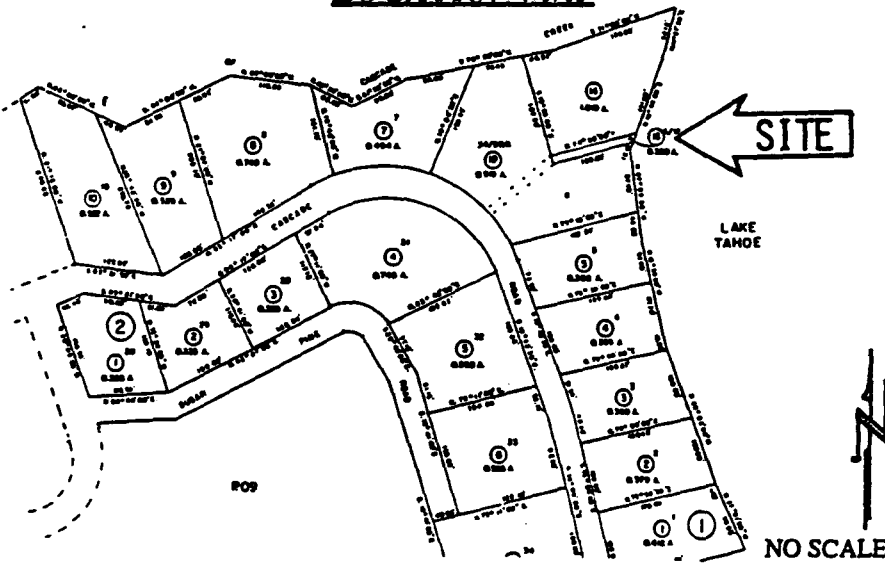
# Lake Tahoe



2117 Cascade Road

NO SCALE

## LOCATION MAP



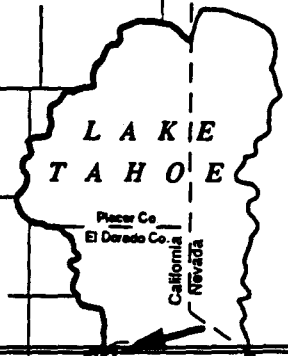
## EXHIBIT "A"

WP 5899

APN 18- 291 - 161

Lake Tahoe

EL DORADO COUNTY



This Exhibit is solely for purposes of generally defining the lease premises, and is not intended to be, nor shall it be construed as, a waiver or limitation of any State interest in the subject or any other property.

CALENDAR PAGE

518

MINUTE PAGE

4219

CG 8/94