

MINUTE ITEM
This Calendar Item No. C96
was approved as Minute Item
No. 96 by the State Land
Commission by a vote of 3
to 0 of its 11/15/94
meeting.

CALENDAR ITEM

C96

A 4
S 1

11/15/94
WP 4878
Young
PRC 4878

RECREATIONAL PIER PERMIT

APPLICANT:

Effie M. Clark
P.O. Box 126
Soledad, California 93960

LOCATION:

Submerged land in Lake Tahoe, Placer County.

EXHIBIT:

A. Site and Location Map

AB 884:

N/A

RECOMMENDED

ACTION:

IT IS RECOMMENDED THAT THE COMMISSION:

CEQA FINDING:

(Pier and Boathouse)

FIND THAT THE ACTIVITY IS EXEMPT FROM THE REQUIREMENTS OF
THE CEQA PURSUANT TO 14 CAL. CODE REGS. 15061 AS A
CATEGORICALLY EXEMPT PROJECT, CLASS 1, 2 CAL. CODE REGS.
2905 (a) (2).

CEQA FINDING:

(Buoy)

FIND THAT THE ACTIVITY IS EXEMPT FROM THE REQUIREMENTS OF
THE CEQA PURSUANT TO 14 CAL. CODE REGS. 15061 AS A
CATEGORICALLY EXEMPT PROJECT, CLASS 3, 2 CAL. CODE REGS.
2905 (c) (3).

SIGNIFICANT LANDS

INVENTORY FINDING:

FIND THAT THIS ACTIVITY IS CONSISTENT WITH THE USE
CLASSIFICATION DESIGNATED FOR THE LAND PURSUANT TO
P.R.C. 6370, ET SEQ.

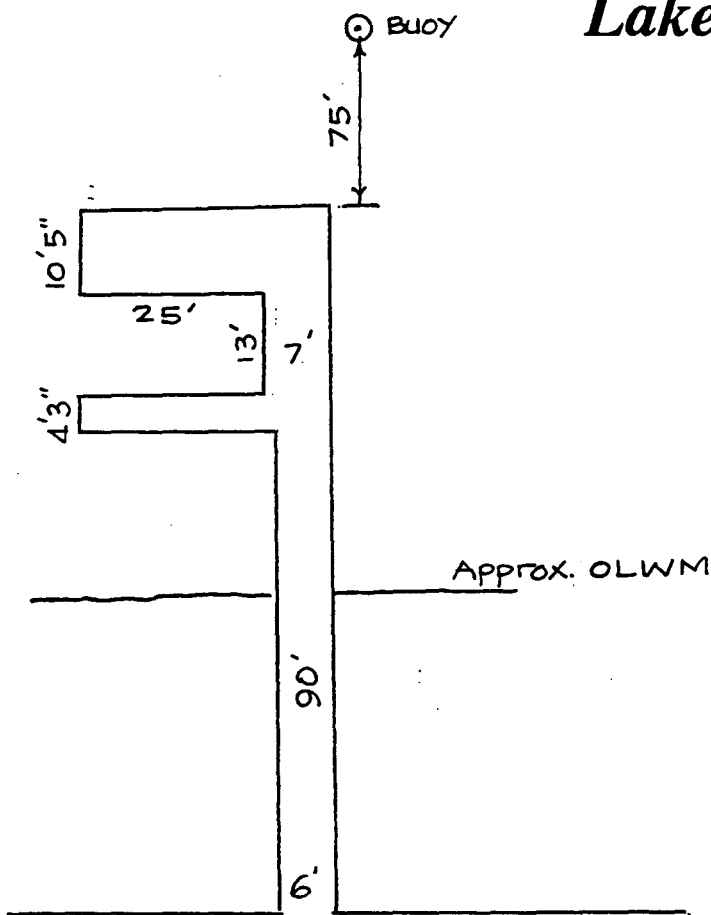
CALENDAR ITEM NO. C96 (CONT'D)

AUTHORIZATION:

AUTHORIZE ISSUANCE TO EFFIE M. CLARK OF A FIVE YEAR RECREATIONAL PIER PERMIT, BEGINNING FEBRUARY 28, 1994; NO MONETARY CONSIDERATION PURSUANT TO SECTION 6503.5 OF THE P.R.C.; FOR THE CONTINUED USE AND MAINTENANCE OF AN EXISTING PIER, BOATHOUSE AND A MOORING BUOY AS SHOWN AND LOCATED ON THE LAND DESCRIBED ON EXHIBIT "A" ATTACHED, AND BY REFERENCE MADE A PART HEREOF.

CALENDAR PAGE	513
MINUTE PAGE	4214

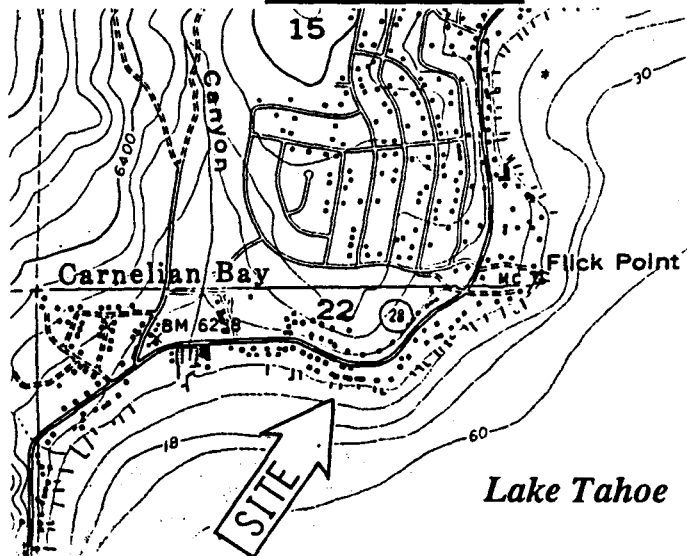
Lake Tahoe



5298 North Lake Blvd.

NO SCALE

LOCATION MAP



NO SCALE

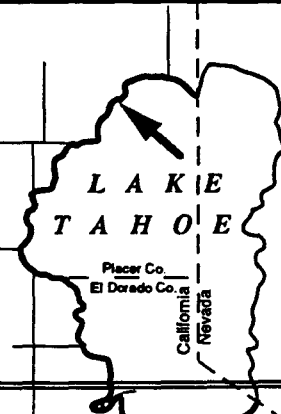
EXHIBIT "A"

WP 4878

APN 115-020-09

Lake Tahoe

PLACER COUNTY



This Exhibit is solely for purposes of generally defining the lease premises, and is not intended to be, nor shall it be construed as, a waiver or limitation of any State interest in the subject or any other property.

CALENDAR PAGE	514
MINUTE PAGE	4215