

CALENDAR ITEM

C52

A 8, 15  
S 4, 7

MINUTE ITEM  
This Calendar Item No. C52  
was approved as Minute Item  
No. 52 by the State Lands  
Commission by a vote of 3  
to 0 at its 11/15/94  
meeting. 11/15/94  
WP 7650  
Jones  
PRC 7650

AMENDMENT TO GENERAL PERMIT -  
PUBLIC AGENCY USE

APPLICANT:

U.S. Geological Survey  
Water Resources Division  
Hydrodynamics Group  
2800 Cottage Way, Room W 2235  
Sacramento, California 95825

LOCATION:

Two sites involving tide and submerged land, one at Dutch Slough near Jersey Island, Contra Costa County; and one in the Sacramento River near the Rio Vista Bridge, City of Rio Vista, Solano County.

EXHIBITS:

- A. Land Description
- B. Site Map - Dutch Slough
- C. Site Map - Sacramento River
- D. Location Map

AB 884:

Incomplete

RECOMMENDED

ACTION:

IT IS RECOMMENDED THAT THE COMMISSION:

CEQA

FINDING:

FIND THAT THE ACTIVITY IS EXEMPT FROM THE REQUIREMENTS OF THE CEQA PURSUANT TO 14 CAL. CODE REGS. 15061 AS A CATEGORICALLY EXEMPT PROJECT, CLASS 6, INFORMATION COLLECTION, 2 CAL. CODE REGS. 2905 (e) (5).

SIGNIFICANT LANDS

INVENTORY FINDING:

FIND THAT THIS ACTIVITY IS CONSISTENT WITH THE USE CLASSIFICATION DESIGNATED FOR THE LAND PURSUANT TO P.R.C. 6370, ET SEQ.

CALENDAR PAGE	205
MINUTE PAGE	3803

CALENDAR ITEM NO. C52 (CONT'D)

**AUTHORIZATION:**

AUTHORIZE THE AMENDMENT OF GENERAL PERMIT - PUBLIC AGENCY USE, PRC 7650.9, TO INSTALL TWO ADDITIONAL SCIENTIFIC MEASUREMENT DEVICES TO COMPUTE RIVER DISCHARGE AT LOCATIONS DEPICTED ON THE ATTACHED EXHIBITS "A" AND "B" ATTACHED HERETO AND BY REFERENCE MADE A PART HEREOF, SAID AMENDMENT BEING EFFECTIVE NOVEMBER 15, 1994. ALL OTHER TERMS AND CONDITIONS OF SAID LEASE SHALL REMAIN IN FULL FORCE AND EFFECT.

**EXHIBIT "A"**

**WP-7650**

**LAND DESCRIPTION**

Seven Parcels of tide and submerged lands in the beds of the San Joaquin River, Sacramento River, Dutch Slough and Threemile Slough situated in San Joaquin, Sacramento, Solano, and Contra Costa Counties California, said parcels lying immediately beneath instruments, cables, buoys and piles, said sites are more particularly described as follows:

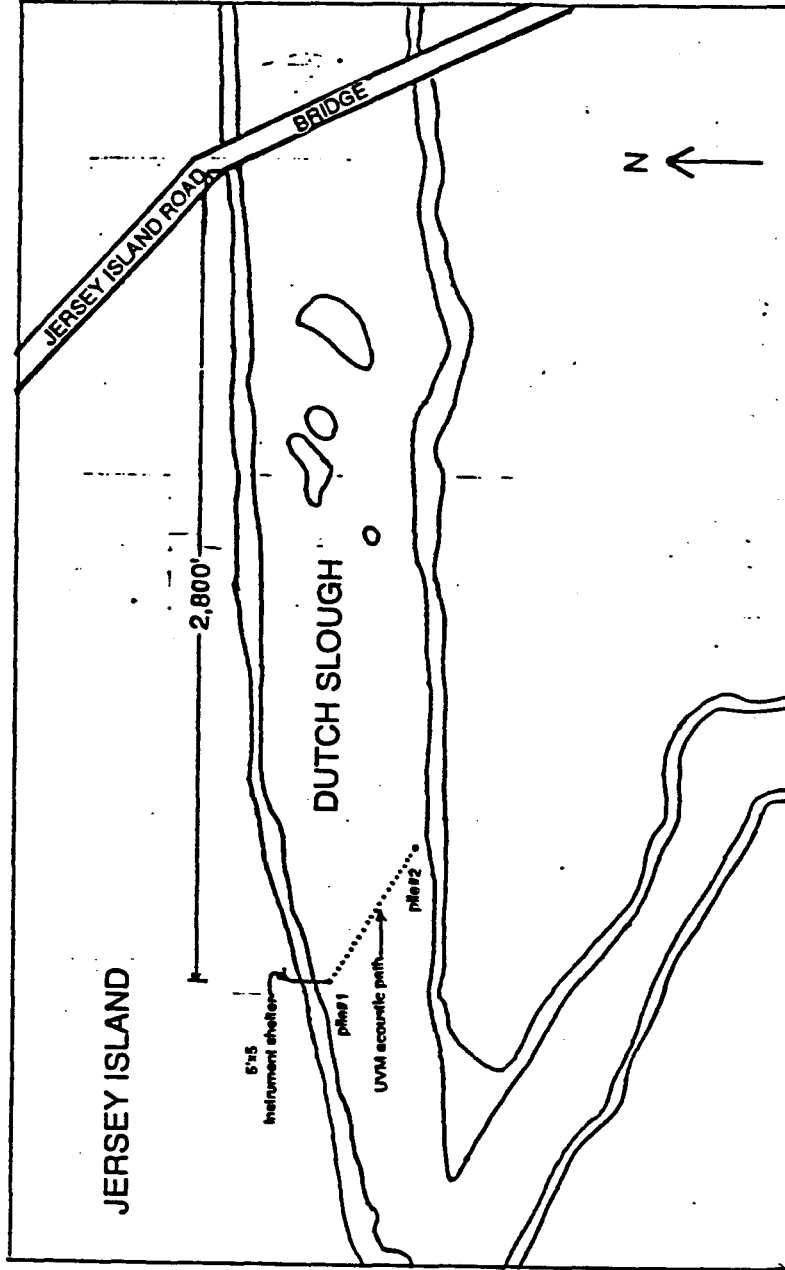
- Site 1 Sacramento River mile 28.0 per "Sacramento Valley Flood Control System" map file No. 6-18-2199, sheet 23 of 100, revised as of 9-29-89 (USCE & DWR Rec. Board).
- Site 2 Sacramento River mile 26.3 per "Sacramento Valley Flood Control System" map file No. 6-18-2199, sheet 22 of 100, revised as of 9-29-89 (USCE & DWR Rec. Board).
- Site 3 Threemile Slough 1100 feet from its junction with the San Joaquin River per "Sacramento Valley Flood Control System" map file No. 50-18-5846, sheet 30 of 127, revised as of 3-15-91 (USCE & DWR Rec. Board).
- Site 4 San Joaquin River mile 12.6 per "Conditions Soundings Orthophoto" file No. 51-14-1282, sheet 34 of 42, dated June 92 (USCE).
- Site 5 Sacramento River mile 5.1 per "Sacramento Valley Flood Control System" map file No. 6-18-2199, sheet 3 of 100, revised as of 9-29-89 (USCE & DWR Rec. Board).
- Site 6 Sacramento River mile 12.6 per "Sacramento Valley Flood Control System" map immediately adjacent to and beneath the CALTRANS Rio Vista Highway 12 Bridge.
- Site 7 Dutch Slough approximately 2800 feet westerly of the Jersey Island Road Bridge crossing Dutch Slough.

**END OF DESCRIPTION**

**PREPARED NOVEMBER 1994 BY DELTA BOUNDARY STAFF**

CALENDAR PAGE	207
MINUTE PAGE	3805

DUTCH SLOUGH ULTRASONIC VELOCITY METER  
SITE VICINITY MAP



APPROXIMATE SCALE 1"=530'

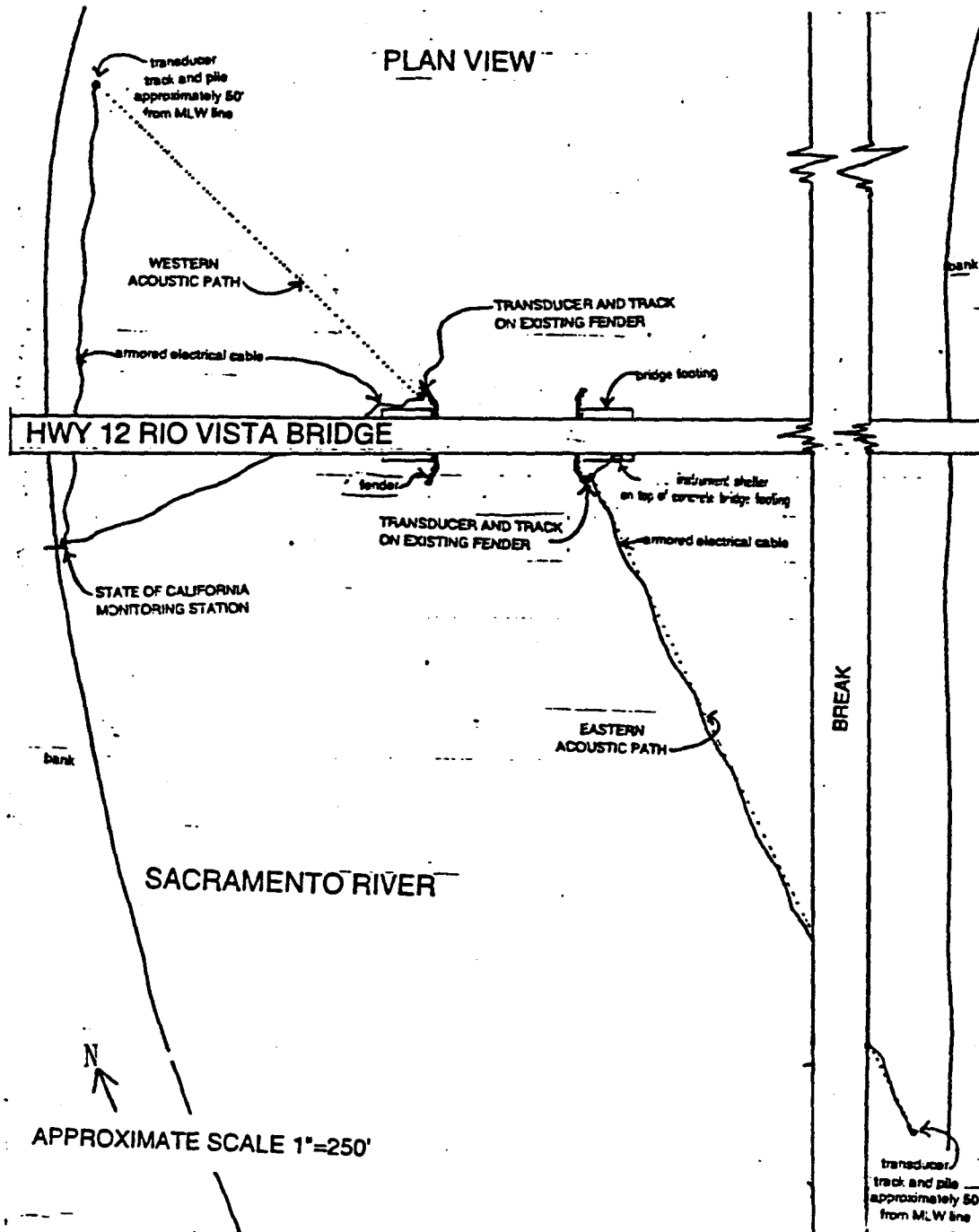
Sheet No. 2 of 3 Sheets. Prepared by R.S. Pusey Date 11-25-95 Checked by \_\_\_\_\_ Date \_\_\_\_\_  
U. S. GOVERNMENT PRINTING OFFICE 16-64800-8

This exhibit is solely for purposes of generally defining the lease premises, and is not intended to be, nor shall it be construed as, a waiver or limitation of any State interest in the subject or any other property.

EXHIBIT "B"
CALENDAR PAGE WP-76508
3806
MINUTE PAGE

# SACRAMENTO RIVER AT RIO VISTA ULTRASONIC VELOCITY METER SITE MAP

PLAN VIEW



Sheet No. 1 of 3 Sheets. Prepared by *R. Scott Peck* Date *11-27-77* Checked by \_\_\_\_\_ Date \_\_\_\_\_

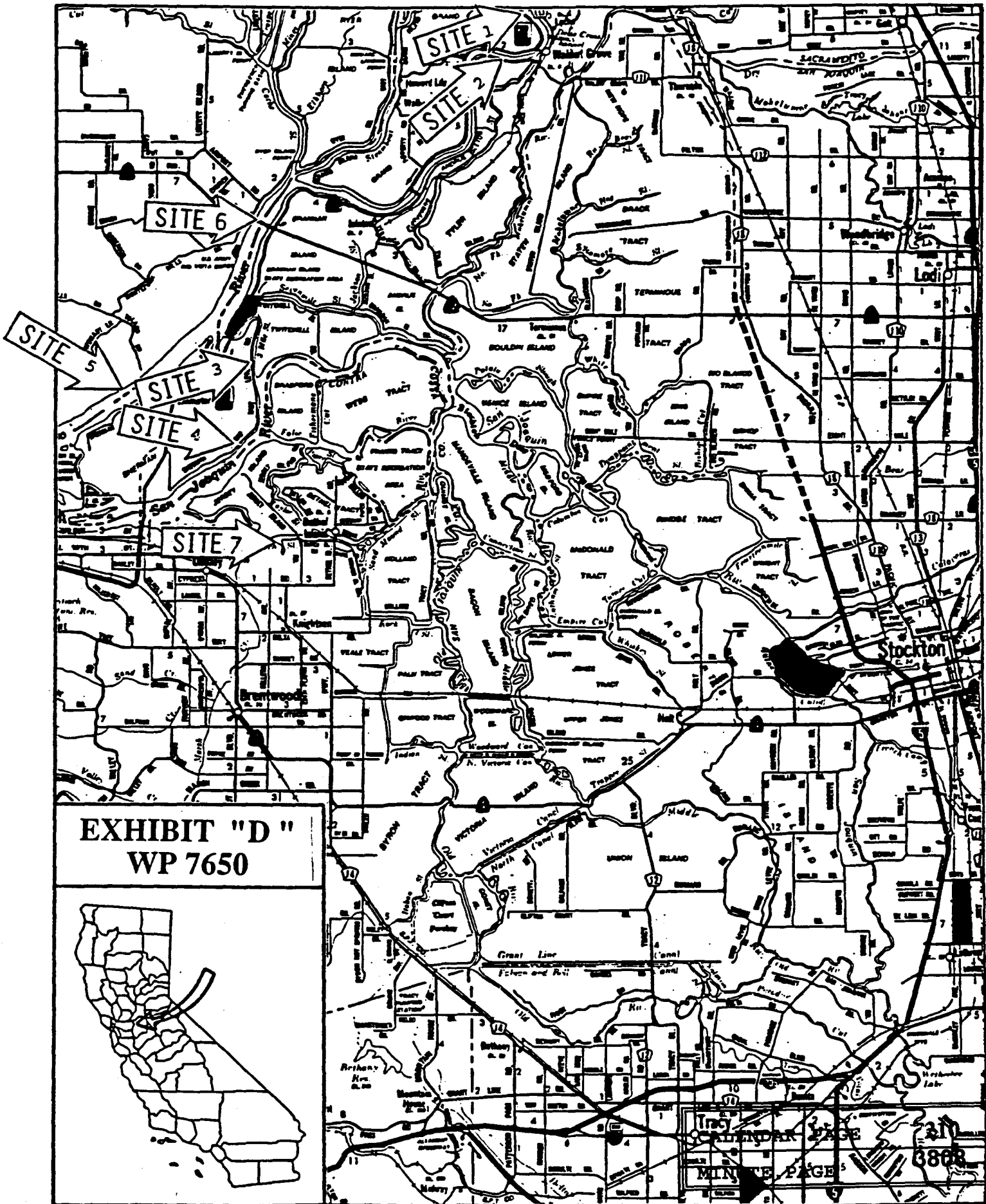
U. S. GOVERNMENT PRINTING OFFICE 16-51890-0

This exhibit is solely for purposes of generally defining the lease premises, and is not intended to be, nor shall it be construed as, a waiver or limitation of any State interest in the subject or any other property.

EXHIBIT "C"

CALENDAR PAGE **WVP-765009**

MINUTE PAGE 3807



**EXHIBIT "D"**  
**WP 7650**



Tracy CALIFORNIA PAGE 3808  
 MINUTE PAGE 3