

MINUTE ITEM

This Calendar Item No. C29
was approved as Minute Item
No. 29 by the State Lands
Commission by a vote of 3
to 0 at its 8-3-94
meeting.

CALENDAR ITEM

C29

A 4
S 1

08/03/94
WP 6158
Young
PRC6158

RECREATIONAL PIER PERMIT

APPLICANT:

Raymond P. Haas
18 Jordan Avenue
San Francisco, California 94118

LOCATION:

Submerged land in Lake Tahoe, Placer County.

EXHIBIT:

A. Site and Location Map

AB 884:

N/A

RECOMMENDED

ACTION:

IT IS RECOMMENDED THAT THE COMMISSION:

CEQA

FINDING:

FIND THAT THE ACTIVITY IS EXEMPT FROM THE REQUIREMENTS OF THE
CEQA PURSUANT TO 14 CAL. CODE REGS. 15061 AS A CATEGORICALLY
EXEMPT PROJECT, CLASS 1, 2 CAL. CODE REGS. 2905 (a) (2).

SIGNIFICANT LANDS

INVENTORY FINDING:

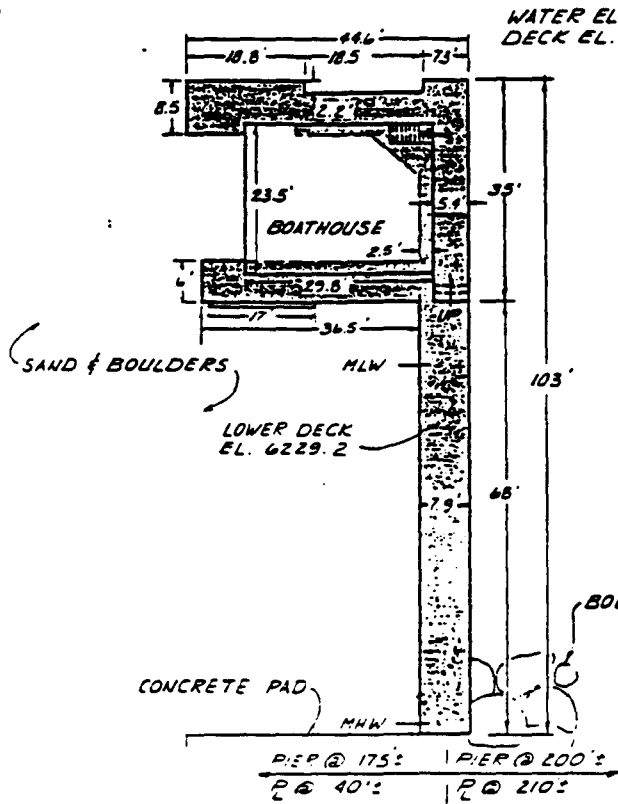
FIND THAT THIS ACTIVITY IS CONSISTENT WITH THE USE
CLASSIFICATION DESIGNATED FOR THE LAND PURSUANT TO
P.R.C. 6370, ET SEQ.

AUTHORIZATION:

AUTHORIZE ISSUANCE TO RAYMOND P. HAAS OF A FIVE YEAR
RECREATIONAL PIER PERMIT, BEGINNING MAY 27, 1992; NO MONETARY
CONSIDERATION PURSUANT TO SECTION 6503.5 OF THE P.R.C.; FOR
THE CONTINUED USE AND MAINTENANCE OF AN EXISTING PIER AND
BOATHOUSE AS SHOWN AND LOCATED ON THE LAND DESCRIBED ON
EXHIBIT "A" ATTACHED, AND BY REFERENCE MADE A PART HEREOF.

CALENDAR PAGE	315
MINUTE PAGE	2990

Lake Tahoe



NOTES:

1. SHADING INDICATES ROCK CRIBBING
2. BOATHOUSE HAS FLAT ROOF WITH ACCESS STAIRWAY AS SHOWN.

PROJECT ADDRESS:
 5550 NORTH LAKE BLVD.
 A. P. N. 116-220-51
 PLACER COUNTY, CA.

NO SCALE

LOCATION MAP

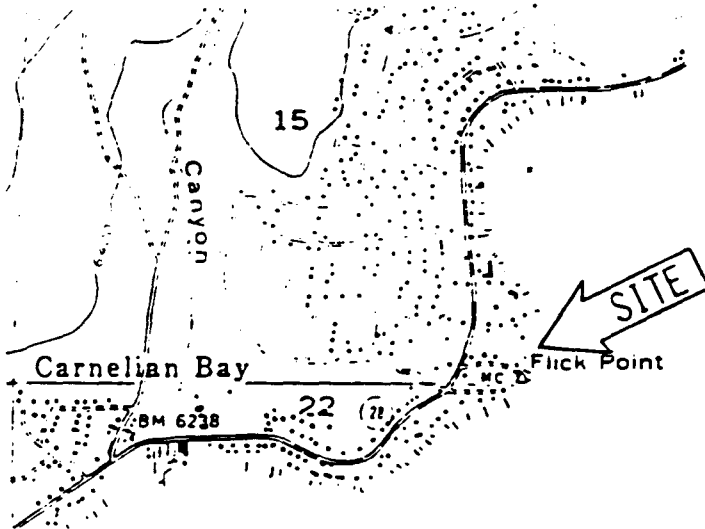
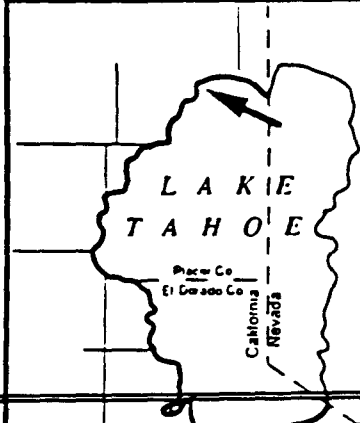


EXHIBIT "A"
 WP 6158
 APN 116 - 220 - 51
 Lake Tahoe
 PLACER COUNTY



This Exhibit is solely for purposes of generally defining the lease premises, and is not intended to be, nor shall it be construed as, a waiver or limitation of any State interest in the subject or any other property.

CALENDAR PAGE 316
 MINUTE PAGE 002991