

CALENDAR ITEM

C07

MINUTE ITEM  
This Calendar Item No. C07  
was approved as Minute Item  
No. 07 by the State Lands  
Commission by a vote of 3  
to 0 at its 3/8/94  
meeting.

FIVE YEAR RENT REVIEW  
GENERAL PERMIT - RIGHT OF WAY

03/08/94

Burks

PRC 4221

PARTY: Lincoln Chan  
P. O. Box 276  
Courtland, California 95615

LOCATION: Tide and submerged land in Hensley Slough  
northeasterly of Courtland, Sacramento County.

EXHIBITS: A. Site Map B. Location Map

AB 884: N/A

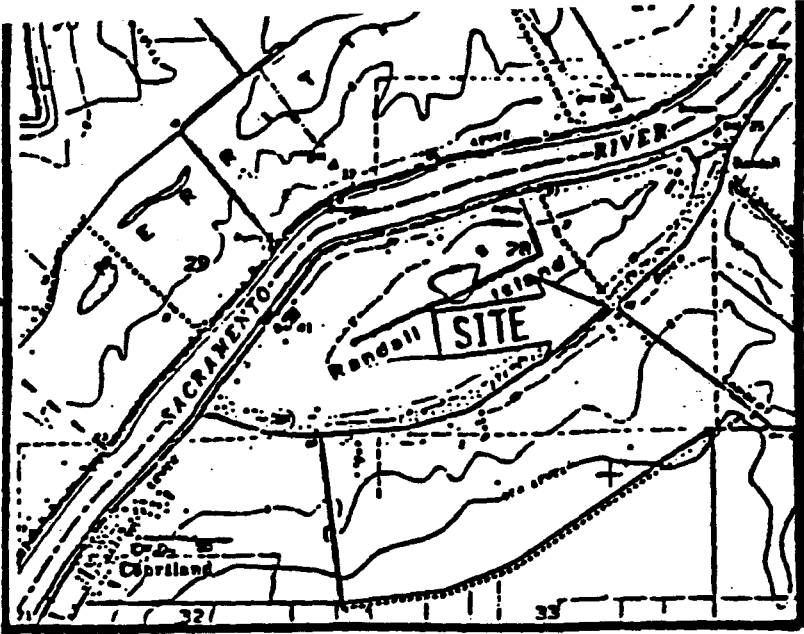
CEQA  
FINDING:

FIND THAT THE ACTIVITY IS EXEMPT FROM THE  
REQUIREMENTS OF THE CEQA PURSUANT TO 14 CAL. CODE  
REGS. 15061 BECAUSE THE ACTIVITY IS NOT A PROJECT  
AS DEFINED BY P.R.C. 21065 AND 14 CAL. CODE REGS.  
15378.

RECOMMENDED  
ACTION:

IT IS RECOMMENDED THAT THE COMMISSION:

AUTHORIZE THE CONTINUATION OF THE MINIMUM ANNUAL  
RENTAL OF \$100 FOR GENERAL PERMIT - RIGHT OF WAY,  
PRC 4221.1, FOR ROAD ACCESS PURPOSES, NO  
STRUCTURES.



*North line of Hensley Slough as described in Book 2 of Plats Page 216*

R/W - PRC 4221

N 25° 36' W.

155' ±

STATE

1950

HENSLEY SLOUGH


N 77° 30' 30" E.

Centerline HIGHWAY NO. 10

98630'

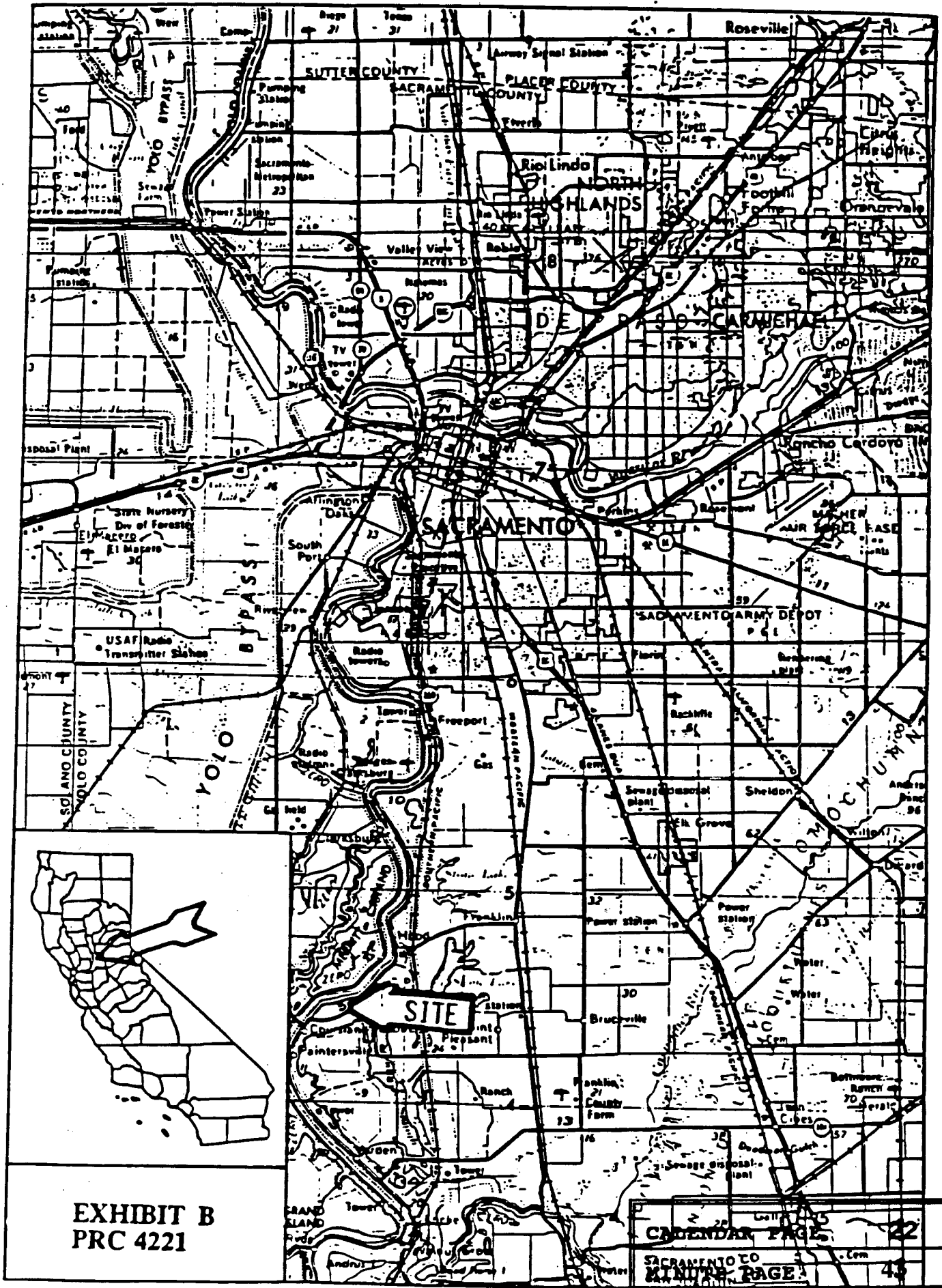
51732' ±  
12463'

This Land description is solely for purposes of generally defining the lease premises, and is not intended to be, nor shall it be construed as, a waiver or limitation of any State interest in the subject or any other property.



RECORD OF SURVEY  
ENTITLED  
"PROPERTY OF CHESTER  
B. CALLAWAY"  
RECORDED IN BOOK 24 OF SURVEYS  
PAGE 16

EXHIBIT A  
CALENDAR PRC 42221  
MINUTE PAGE 42



**EXHIBIT B**  
**PRC 4221**

**CALENDAR PAGE 42**  
**SACRAMENTO TO MINUTE PAGE 43**