

A 2  
S 4

CALENDAR ITEM

C04

MINUTE ITEM

This Calendar Item No. C04  
was approved as Minute Item  
No. 04 by the State Land  
Commission by a vote of 3  
to 0 at its 3/8/94  
meeting

RECREATIONAL PIER PERMIT

03/08/94

Burks

W 24337

PRG 7736

PARTY: William B. Brooks, Jr.  
10461 Garden Highway  
Sacramento, California 95837

LOCATION: Tide and submerged land located in the Sacramento  
River, Lot 19, Lauppe Tract, Natomas Bennett  
Subdivision, (APN 35-361-002), Sutter County.

EXHIBITS: A. Site Map B. Location Map

AB 884: N/A

CEQA

FINDING: FIND THAT THE ACTIVITY IS EXEMPT FROM THE  
REQUIREMENTS OF THE CEQA PURSUANT TO 14 CAL. CODE  
REGS. 15061 AS A CATEGORICALLY EXEMPT PROJECT,  
CLASS 3, 2 CAL. CODE REGS. 2905(c)(1).

SIGNIFICANT LANDS

INVENTORY

FINDING: FIND THAT THIS ACTIVITY IS CONSISTENT WITH THE USE  
CLASSIFICATION DESIGNATED FOR THE LAND PURSUANT TO  
P.R.C. 6370, ET. SEQ.

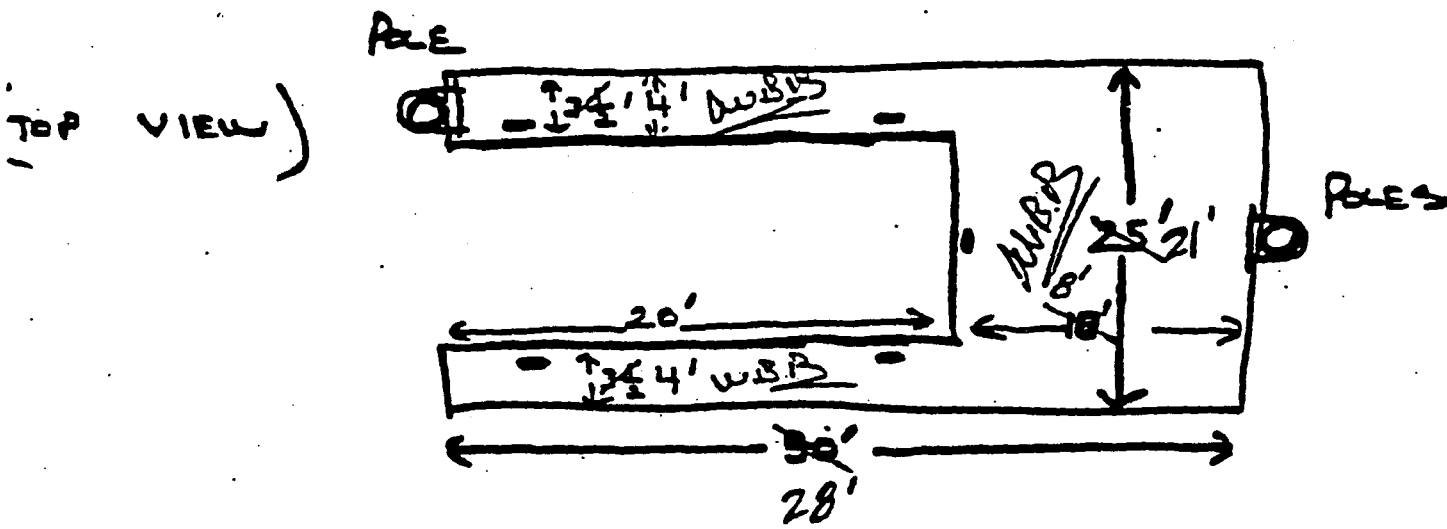
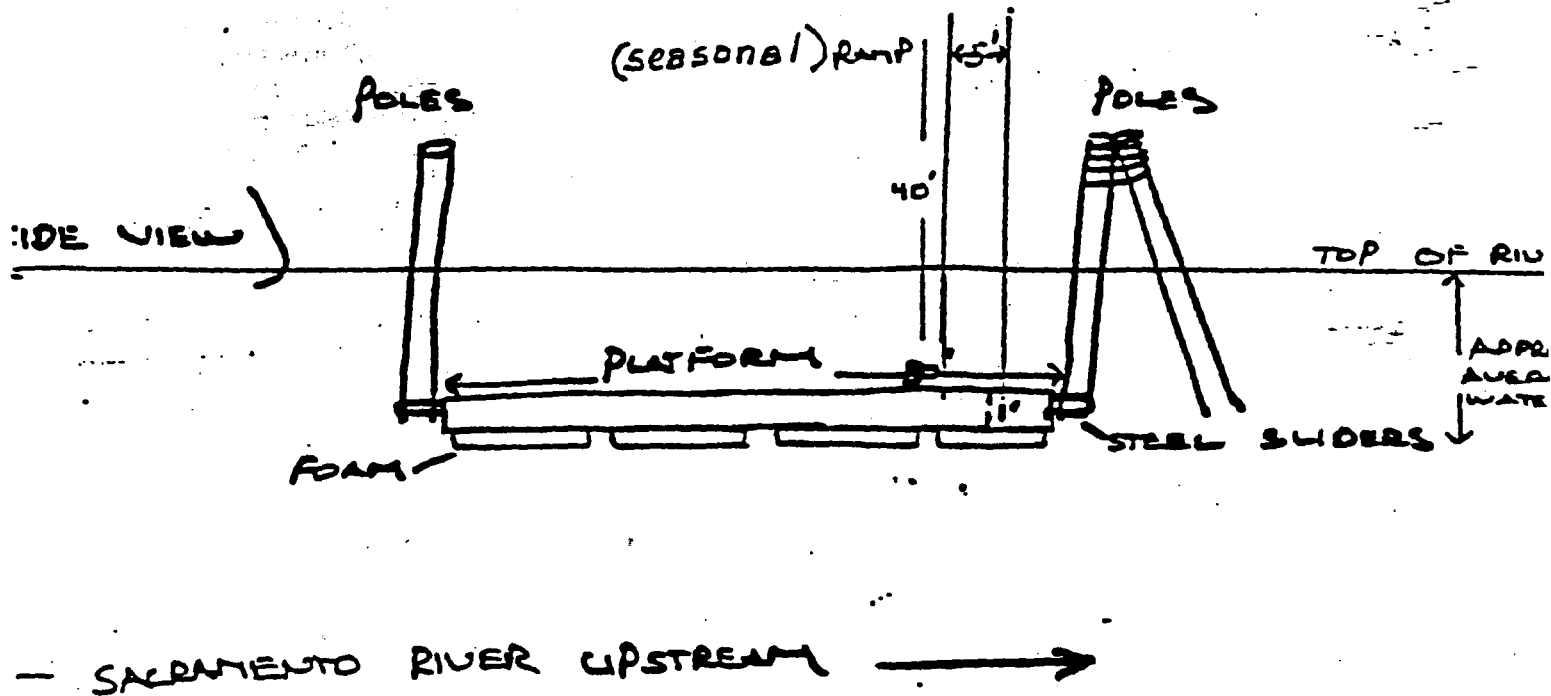
RECOMMENDED

ACTION: IT IS RECOMMENDED THAT THE COMMISSION:

AUTHORIZE ISSUANCE TO WILLIAM B. BROOKS, JR. OF A  
TEN-YEAR RECREATIONAL PIER PERMIT, BEGINNING  
MARCH 8, 1994; NO MONETARY CONSIDERATION PURSUANT  
TO SECTION 6503.5 OF THE P.R.C.; FOR CONTINUED USE  
AND MAINTENANCE OF AN EXISTING 21 FT. X 28 FT.  
FLOATING DOCK AND A 40 FT. SEASONAL RAMP; ON THE  
LAND DESCRIBED ON EXHIBIT "A" ATTACHED AND BY  
REFERENCE MADE A PART HEREOF.

CALENDAR PAGE 10

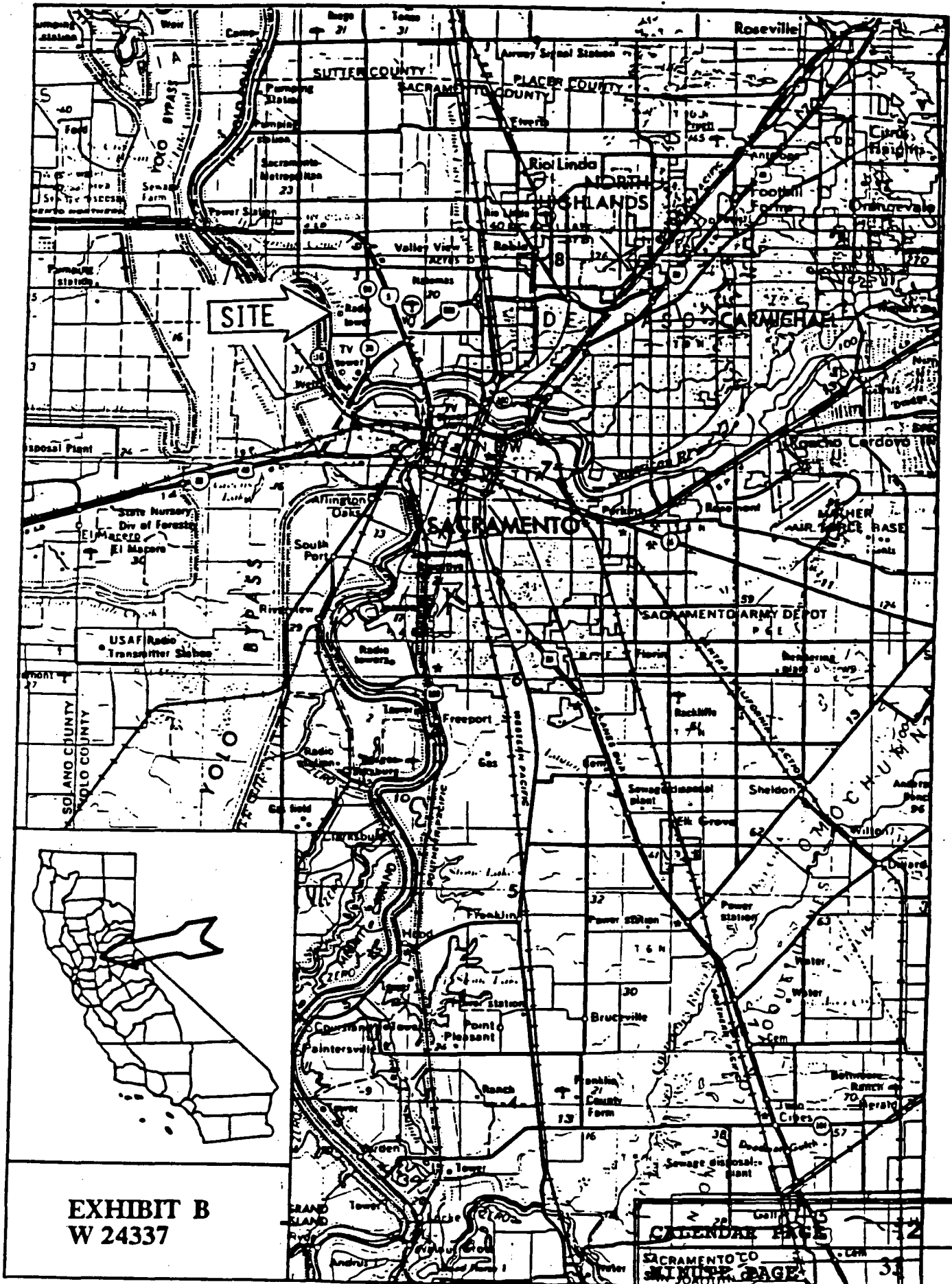
MINUTE PAGE 31



This land description is solely for purposes of generally defining the lease premises, and is not intended to be, nor shall it be construed as, a waiver or limitation of any State interest in the subject or any other property.

WILLIAM B. BROOKS, JR.  
 10461 Garden Highway  
 Sacramento, California 95827

APN	MINUTE PAGE	11
	MINUTE PAGE	32
EXHIBIT "A"		W 24337



**EXHIBIT B  
W 24337**

CALENDAR PAGE 32  
SACRAMENTO SKI MAP PAGE 31